
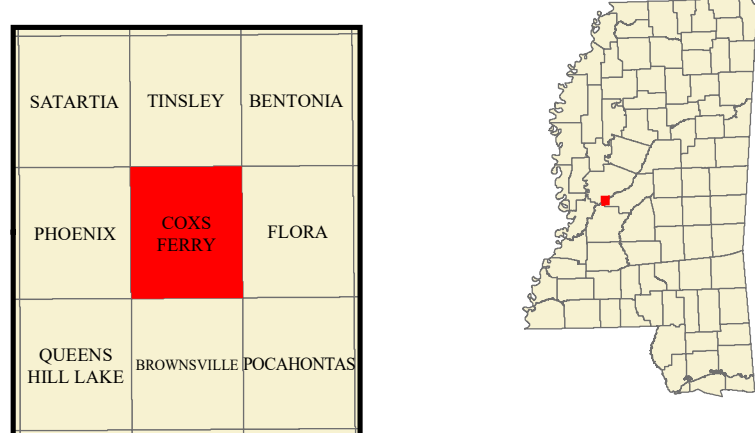


Base Map produced by the Mississippi Geological Survey  
Coordinate System: NAD 1983 UTM Zone 15N  
Projection: Transverse Mercator  
Datum: North American 1983  
Units: Meter  
Declination: World Magnetic Model, December 31, 2019, estimated Magnetic North declination in 7.5-Minute Coxs Ferry quadrangle, (90°26'16.67\"W, 32°33'53.44\"N), center area is 0.72° west of True North ± 0.37°. Annual rate of declination change is approximately 0.09° west per year.  
Base map Data sourced from <https://narrs.mississippi.edu/>.  
Contours are derived from LIDAR data.  
Borehole data from Mississippi Office of Geology and Mississippi Oil and Gas Board.

Adjoining 7.5' Quadrangles






### Mississippi Office of Geology Open-File Report 330

This geologic map was funded by the State of Mississippi and the United States Geological Survey, National Cooperative Geologic Mapping Program.

## GEOLOGIC MAP of the COXS FERRY 7.5-MINUTE QUADRANGLE Yazoo, Madison, and Hinds Counties, Mississippi 2023


Geology by

Jonathan R. Leard, RPG, James E. Starnes, RPG, and Timothy J. Palmer, RPG



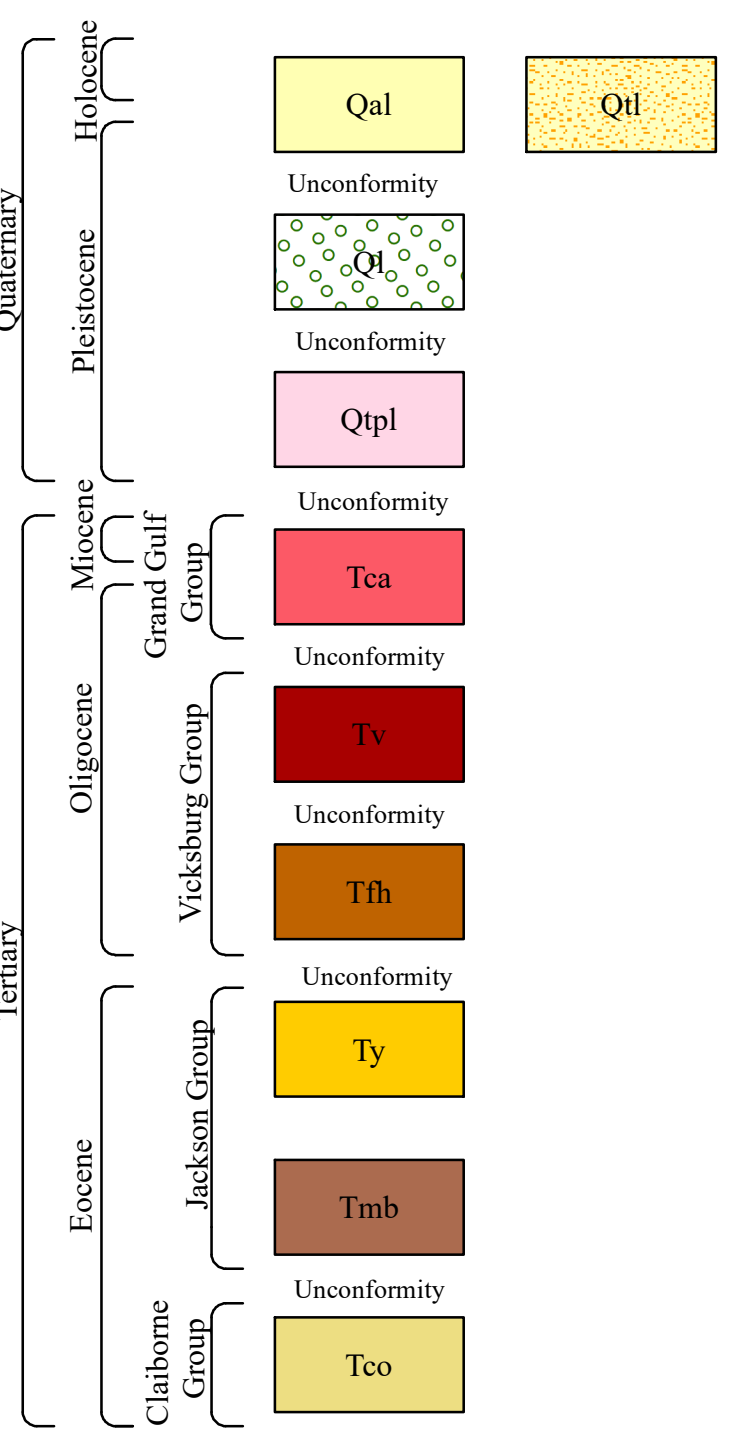
Mississippi Department of Environmental Quality  
Mississippi Office of Geology - Surface Mapping Division  
Mississippi Geological Survey  
700 North State Street  
Jackson, Mississippi 39225

Copyright © 2023 Mississippi Department of Environmental Quality, Office of Geology



LIDAR derived from Earth Hillshade  
Geologic maps are only a guide to current understanding and do not eliminate the need for detailed investigations of specific sites for specific purposes. The views and conclusions contained in this Open-File Report are those of the geologists and should not be interpreted as representing the official policies, either expressed or implied, of the State of Mississippi or of the United States Government.

### Correlation of Map Units



### Descriptions of Map Units

**Qal** **Alluvium (Holocene to Pleistocene)**  
Sand, yellow- to brownish-white in color, fine- to coarse-grained, subrounded to rounded, predominately quartzose, locally graveliferous containing aggregate derived from the Pre-loess Terrace deposits, silty to clayey; humus lenses common; floodplain deposits are heavily loess-derived. Silicified wood common. Tributaries have narrow alluvial valleys and are deeply incised through the loess terrain. Thickness is interpreted to be approximately 10 feet with the exception of the Big Black River.

**Qut** **Stream Terrace (Holocene to Pleistocene)**  
Flood Plain deposits dominantly associated with the Big Black River; Sand, yellow- to brownish-white in color, fine- to coarse-grained, subrounded to rounded, predominately quartzose, locally graveliferous containing aggregate derived from the Pre-loess Terrace deposits, silty to clayey; humus lenses common; floodplain deposits are heavily loess-derived. Silicified wood common. These terraces are likely locations of pre-historic archeological sites.

**Qp** **Loess (Pleistocene)**  
Silt, buff to tan, pale yellow, red, gray to gray-green where in anoxic conditions, quartzose to feldspathic. Loess is considered an eolian deposit derived from glacial outwash. Loess is typically calcareous with dolomite and calcite; however, the upper portion of the loess can be deeply weathered, leached / noncalcareous and has been commonly referred to as "brown loam." Loess deposits unconformably blanket the pre-loess topography with substantial local variations in thickness but generally thickening towards the west. In places, weathered loess contains secondary deposits of small calcareous concretions (caliche, loess dolls). Loess can be locally and sparingly fossiliferous, commonly containing tests or stemkerns of pulmonate gastropods and less commonly containing fossils of Pleistocene vertebrates.

**Qpl** **Pre-loess Terrace Deposits (Pleistocene)**  
Pleistocene ancestral Mississippi River terraces deposited prior to Pleistocene loessification. Sand, yellow, orange, purple, red, pink, fine- to coarse-grained, predominantly quartzose, cross-bedded to massive; graveliferous, pea to large cobble size clasts, boulder size ice-rafted clasts of sandstone and chert. Economically significant gravels are predominantly chert with lesser amounts of vein quartz, metaquartzite, agate, sandstone, and rare rhyolite clasts; clay, pink to white, generally occurring as discontinuous lenses and as rip-up clasts up to boulder-size. Conglomeratic ironstone ledges are common in the graveliferous sands at the base of the deposits. Two distinct terrace levels occur. The first base of this terrace occurs at approximately 220 ft MSL, and the second at approximately 270 ft MSL. "Head-of-hollow" terrace-derived valley-fill deposits are common at lower elevations and are isolated to valley walls adjacent to the erosional remnants of the higher of the two terrace deposits. These deposits are of such limited extent as to not warrant representation on this map.

#### Grand Gulf Group

**Tca** **Catahoula Formation (Oligocene)**  
Deltaic sands, silts, and clays; Sand, gray, pale yellow to white, fine- to coarse-grained, cross-bedded to massive, predominantly quartzose with lesser amounts of chert, metaquartzite, mica, and heavy minerals, slightly glauconitic in places with rare thinly-bedded pea gravels. Gravels, black chert and milky quartz, highly polished, immature, subangular to well rounded; Clay, green, gray, brown, kaolinitic, weathers white to brown exhibiting a "popcorn" appearance, silty to sandy, lignite common in basal clays. Often indurates to opaline-cemented sandstones and rarer orthoquartzites where exposed, silicified wood and fossil palm common. Ironstone common where sands overlie clays. The Catahoula Formation typically unconformably overlies the Bucatunga Formation. However, in the southeast portion of the quadrangle, a basal Catahoula Channel has incised through and eroded much of the underlying Vicksburg Group. Total thickness is approximately 560 feet but full thickness does not occur in this quadrangle.

#### Vicksburg Group

**Tv** **Vicksburg Limestone Undifferentiated (Oligocene)**  
Includes the Bucatunga Formation, Byram Formation, Glendon Limestone, Marianna Limestone, and Mint Spring Formation. The Glendon Limestone is white to gray, commonly indurated to semi-crystalline bioclastic limestone, either massive or with alternating ledges separated by thinly-bedded glauconitic marl. The Glendon Limestone commonly contains solution cavities at or near outcrop. Larger cavities usually form at the contact with the underlying Marianna Limestone. The Marianna Limestone is white to pale-yellow, soft to indurated, glauconitic marl, containing an admixture of fine-grained sands and clays in places. There is an abundance of the large Foraminifera *Lepidocyclina mantelli* in the Marianna Limestone and *Lepidocyclina supera* in the Glendon Limestone and the echinoid *Chelyaster nigeri*. The Vicksburg Limestone unconformably overlies the Forest Hill Formation. Thickness is approximately 100 feet.

#### Forest Hill Formation

Deltaic sands, silts, and clays. Sand, fine-grained, silty, quartzose; Clay, carbonaceous, laminated, lignite and silicified wood common. Lignite plant fossils common along fissile partings in clays. The Forest Hill Formation unconformably overlies the Yazoo Formation. Total thickness is approximately 100 feet.

#### Jackson Group

**Ty** **Yazoo Formation (Eocene)**  
Locally referred to as the Yazoo Clay. Clay, bluish-green to bluish gray, weathers yellowish brown to tan, montmorillonitic, calcareous, silty, locally fossiliferous, locally contains, framboidal pyrite. The Yazoo Formation conformably overlies the Moody's Branch Formation. Total thickness is approximately 500 feet.

#### Cross Section Units Not Exposed At The Surface

#### Moody's Branch Formation

Sandy fossiliferous marl containing an abundance of marine invertebrates typically, *Glycymeris* and *Venericardia* shells. Conformably grades into the overlying Yazoo Formation. Total thickness is approximately 15 feet.

#### Cockfield Formation

Clay, brown, reddish-brown to grey in color; silty to fine sandy; strongly carbonaceous to lignitic, slightly micaceous, pyritic. Carbonized and silicified plant fossils common. Underlies the Moody's Branch Formation unconformably.

### Field Photographs



Outcrop of Holocene loess-derived stream alluvium exposed along a stream channel cut-bank in Section 29, Township 9 North, Range 2 West.



Typical stream alluvium and floodplain in the lower reaches of a stream in a dominantly loess-derived terrain in Section 29, Township 9 North, Range 2 West.



Typical stream alluvium and floodplain in the lower reaches of a stream in a dominantly loess-derived terrain in Section 30, Township 9 North, Range 2 West.



Thick deposit of Pleistocene loess exposed in the high wall of a recent borrow pit used for fill dirt in Section 36, Township 9 North, Range 3 West.



A vertical wall of thick Pleistocene loess deposits exposed along the cut bank of a stream in Section 36, Township 9 North, Range 3 West.



Outcrop of laminated clays with limonite along bedding planes in an exposure of the lower Oligocene Forest Hill Formation. Section 25, Township 9 North, Range 3 West.



Outcrop of quartz sands laminated clays with limonite along bedding planes in an exposure of the lower Oligocene Forest Hill Formation in Section 25, Township 9 North, Range 3 West.



Abandoned sunken road through loess terrain. Sunken roads like this are considered archaeological features and can be well over a hundred years in age in Section 35, Township 9 North, Range 3 West.



Deeply weathered float boulder of Lower Oligocene Glendon Limestone exposed along a hillside in Section 3, Township 8 North, Range 3 West.



Close-up of deeply weathered float boulder of Lower Oligocene Glendon Limestone with a shell preserved of the fossil pelecypod *Pecten byramensis* in Section 3, Township 8 North, Range 3 West.



An exposure of limonitic stained graveliferous sands of the Pleistocene ancestral Mississippi River Pre-Loess Terrace Deposits in Section 10, Township 8 North, Range 3 West.

Test Hole 8		
Location: Southwest corner of road fork at hill crest (SE 1/4, SW 1/4, NE 1/4, Sec. 20, T. 8 N., R. 3 W.) about 7 miles west-southwest of Platts.		
Elevation: 321 feet, altimeter		
No.	Thickness	Description
1	8.0	Soil and subsoil, yellow-brown; weathered loess
2	5.0	Glendon formation
3	2.0	Clay, red-brown, silty; residue from limestone
4	6.0	Shale, cream-colored, very limy; interbeds cream-colored limestone, weathered; fragments marine shells
5	3.0	Limestone, yellow, fairly fresh; fragments marine shells
6	13.0	Shale, yellow-cream, very limy; fragments marine shells
7	11.0	Forest Hill formation
8	2.0	Clay, dark-gray, very silty
9	2.0	Clay, nearly black, slightly silty; interbeds of cross-bedded clay
10	2.0	Clay, cream-colored, slightly silty
11	9.0	Sand, light-gray, fine-grained
12	12.0	Clay, yellow-buff, slightly silty
13	17.0	Sand, light-gray, fine-grained to silty
14	17.0	Sand, light-gray, silty, interbedded with yellow silty clay
15	4.0	Clay, dark-gray, slightly lignitic, fairly silty
16	5.0	Clay, medium-gray, very silty
17	14.0	Clay, dark-gray, slightly silty
18	6.0	Yazoo formation
19	150.0	Clay, blue-gray, slightly silty, slightly limy
20	150.0	TD, casing log
21	149.0	Drilled August 21, 1959

Bore hole descriptions for Test Hole 8 published in MGS Bulletin 88 drilled August 21, 1959. The test hole penetrated the marine section of the lower Oligocene Vicksburg group and deltaic sands and clays of the Forest Hill Formation. The drill hole terminated just below the unconformity in the late Eocene Yazoo Formation drilled in Section 20, Township 8 North, Range 2 West.

### Structural Cross-Section of the Coxs Ferry 7.5-Minute Geologic Quadrangle

