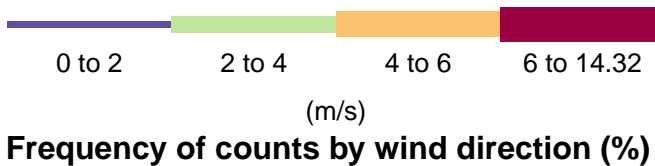
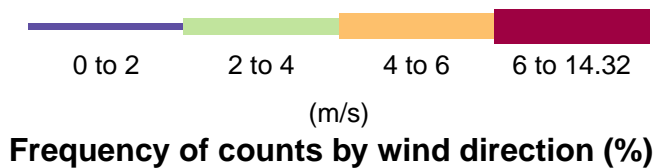
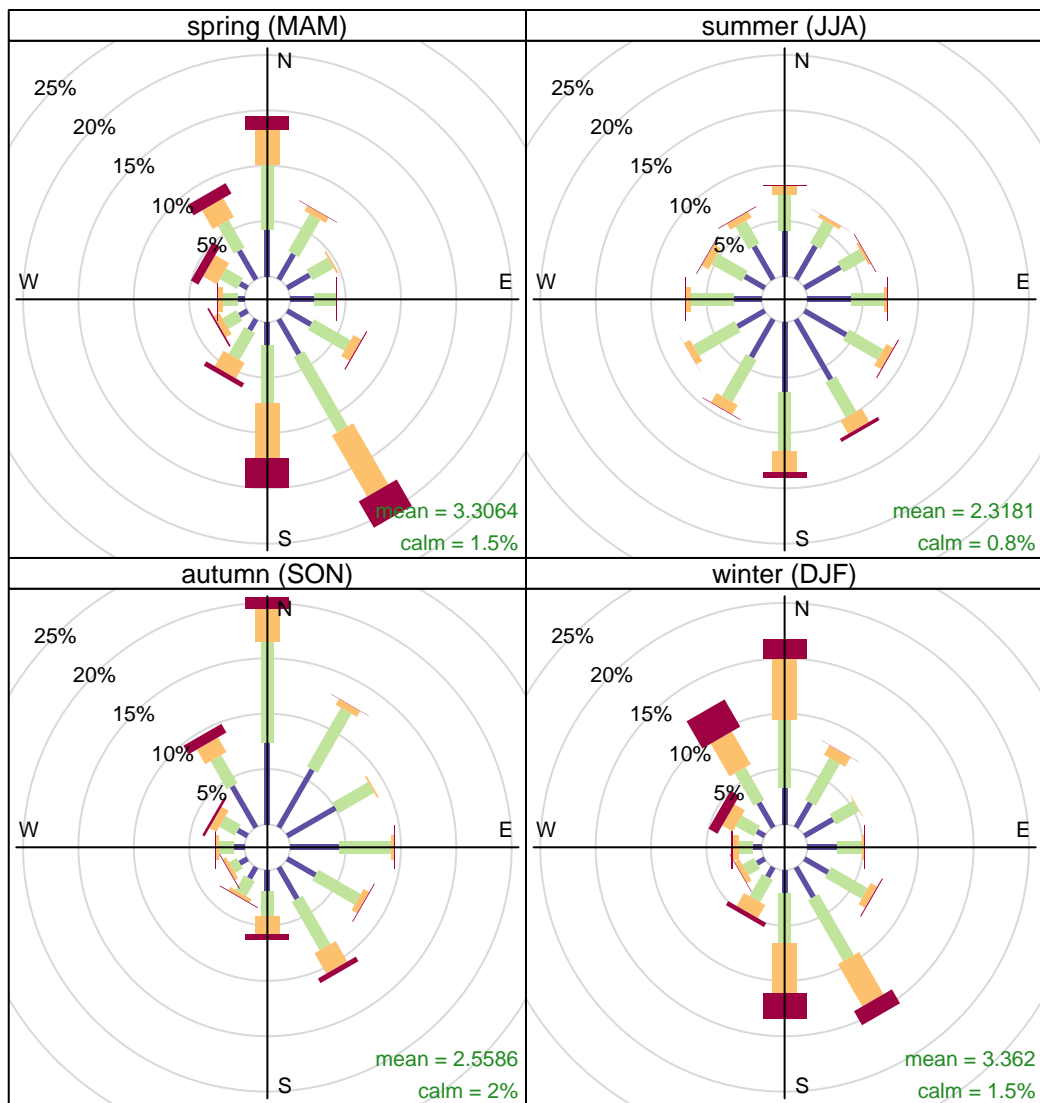
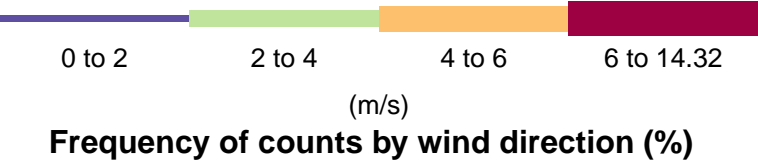
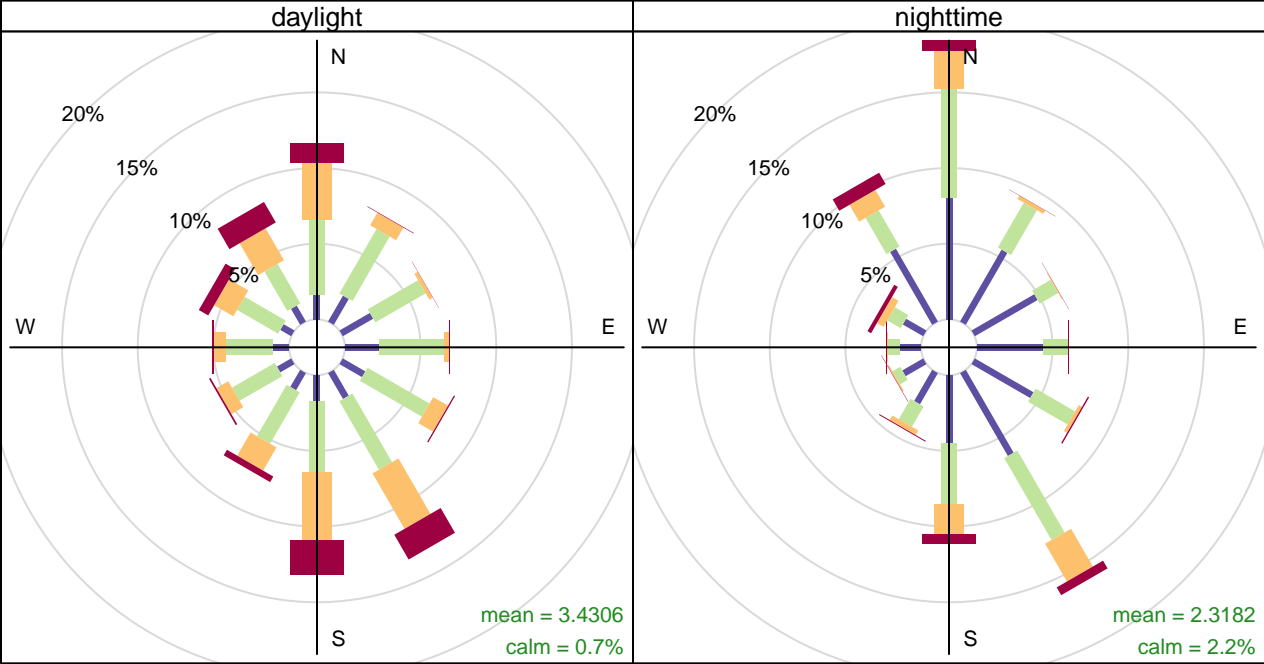


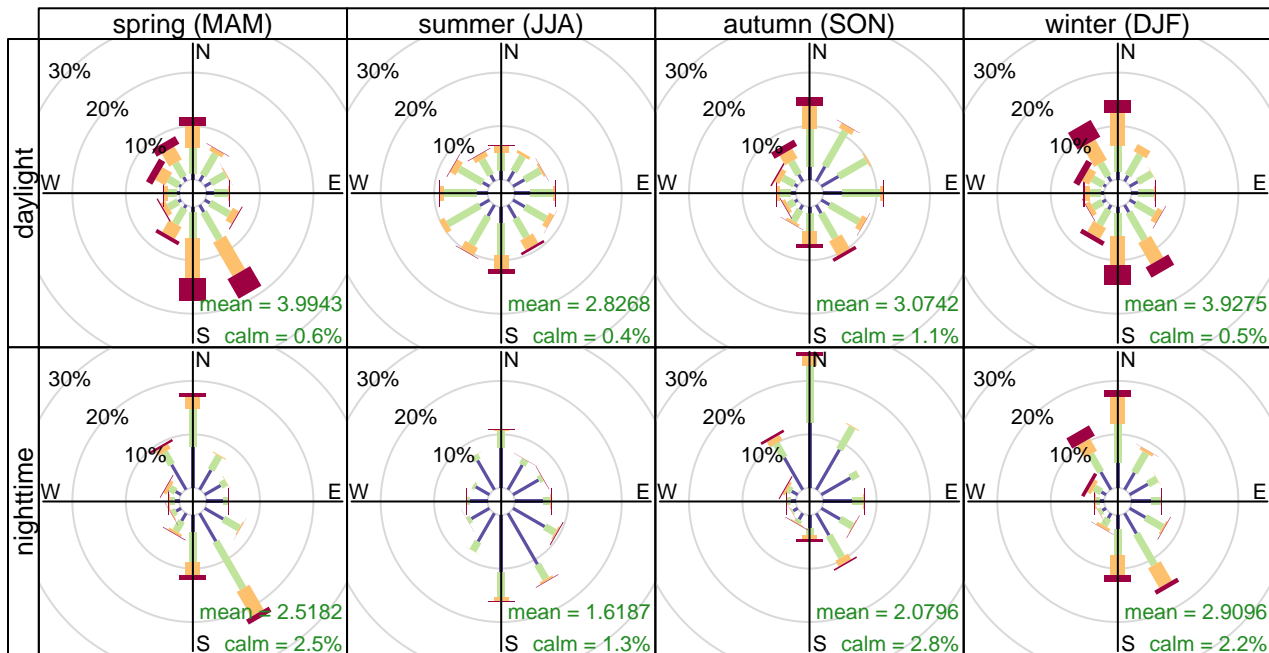
McComb/Pike Count/John E Lewis
Field Airport 2018-2022 Met Info
McComb, Mississippi



mean = 2.8856
calm = 1.4%







0 to 2

2 to 4

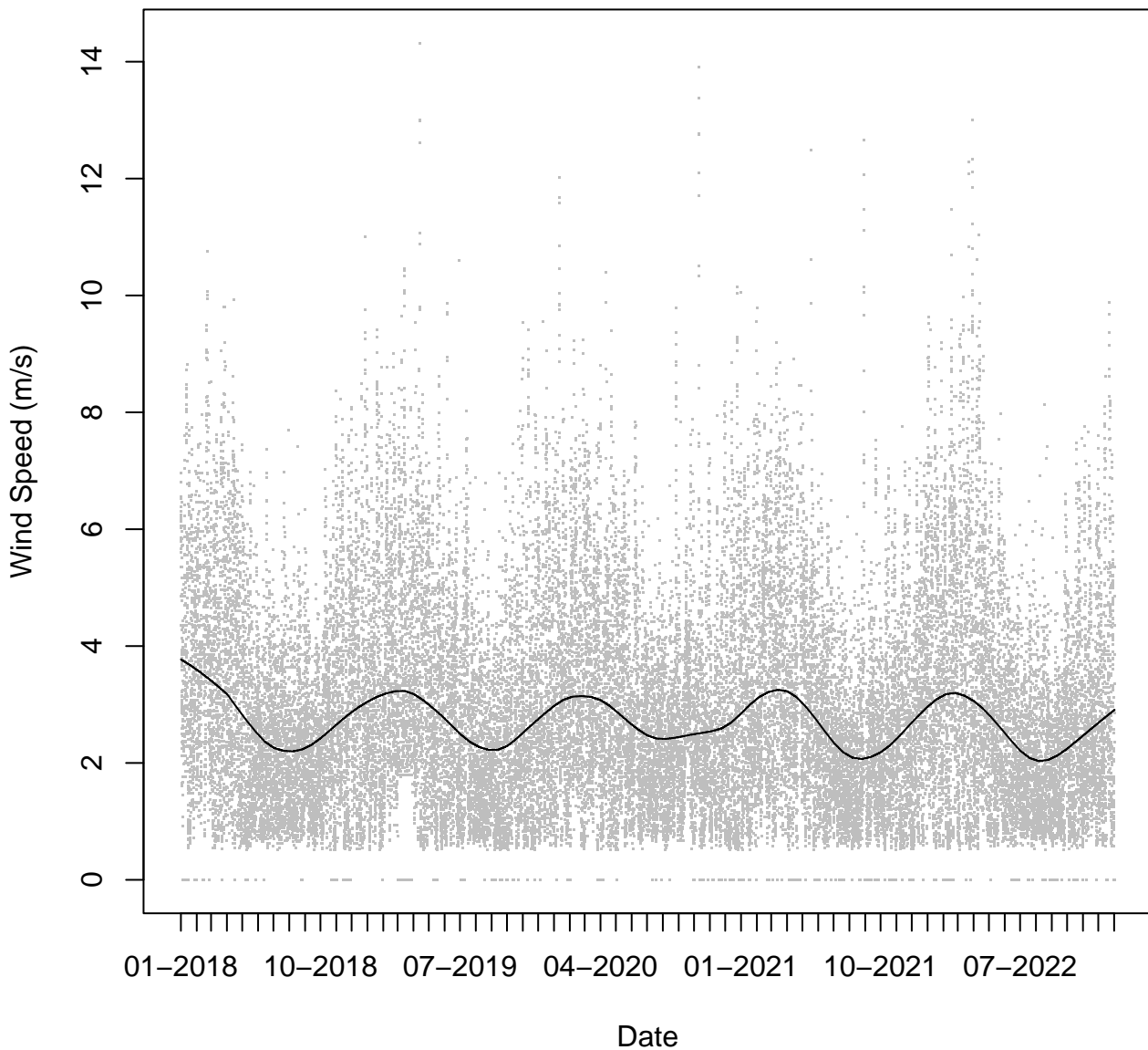
4 to 6

6 to 14.32

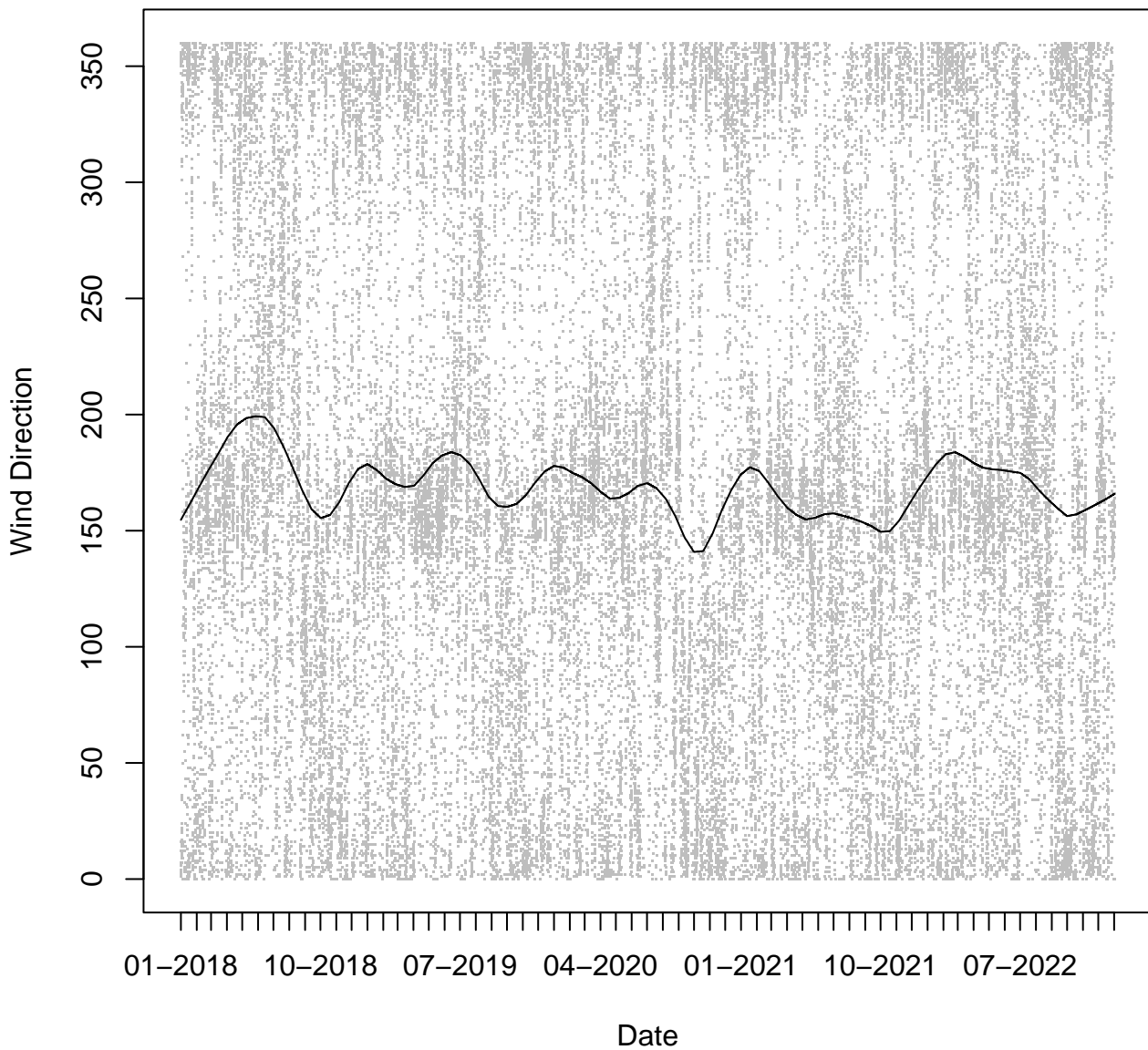
(m/s)

Frequency of counts by wind direction (%)

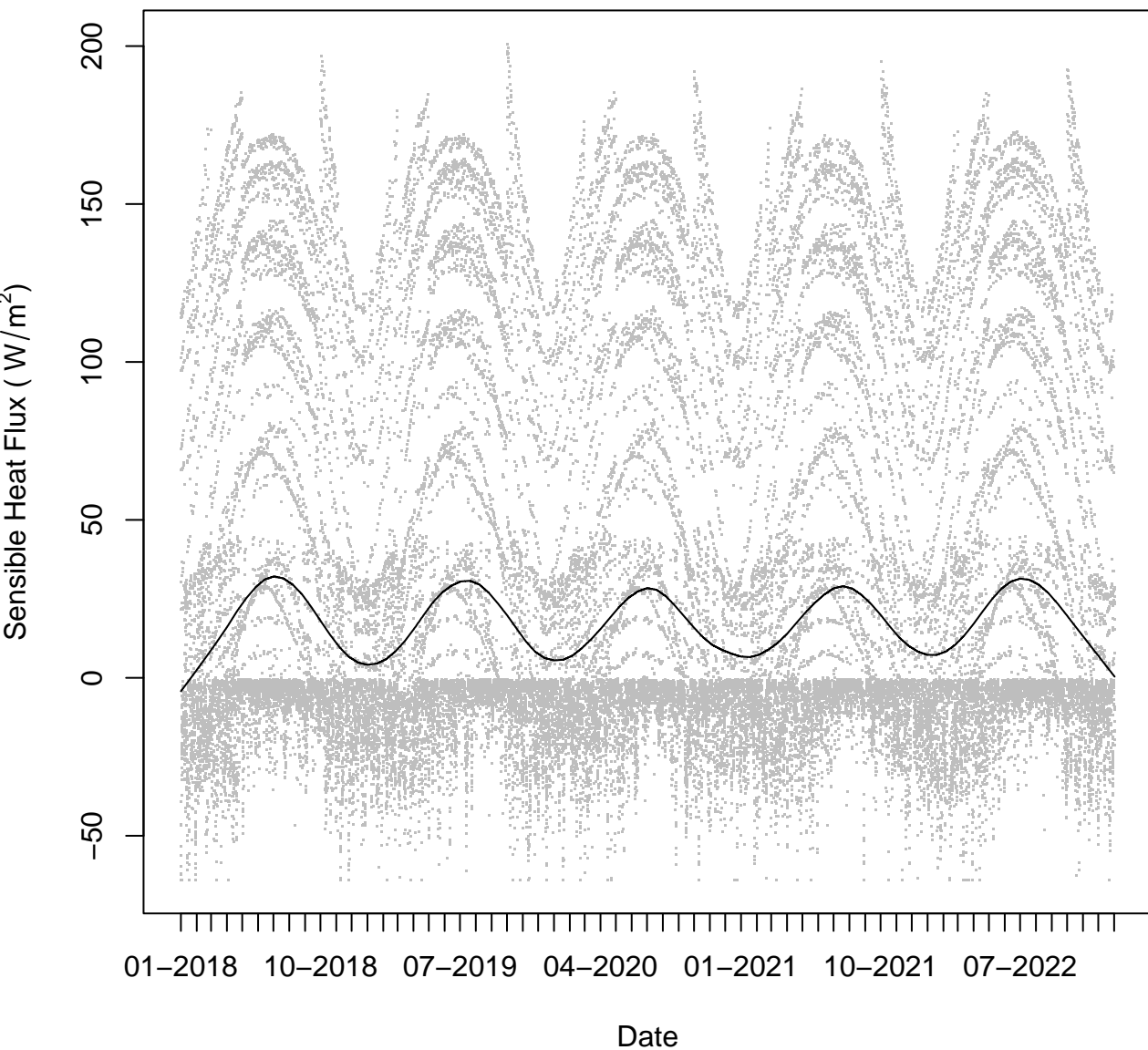
Surface File Wind Speed



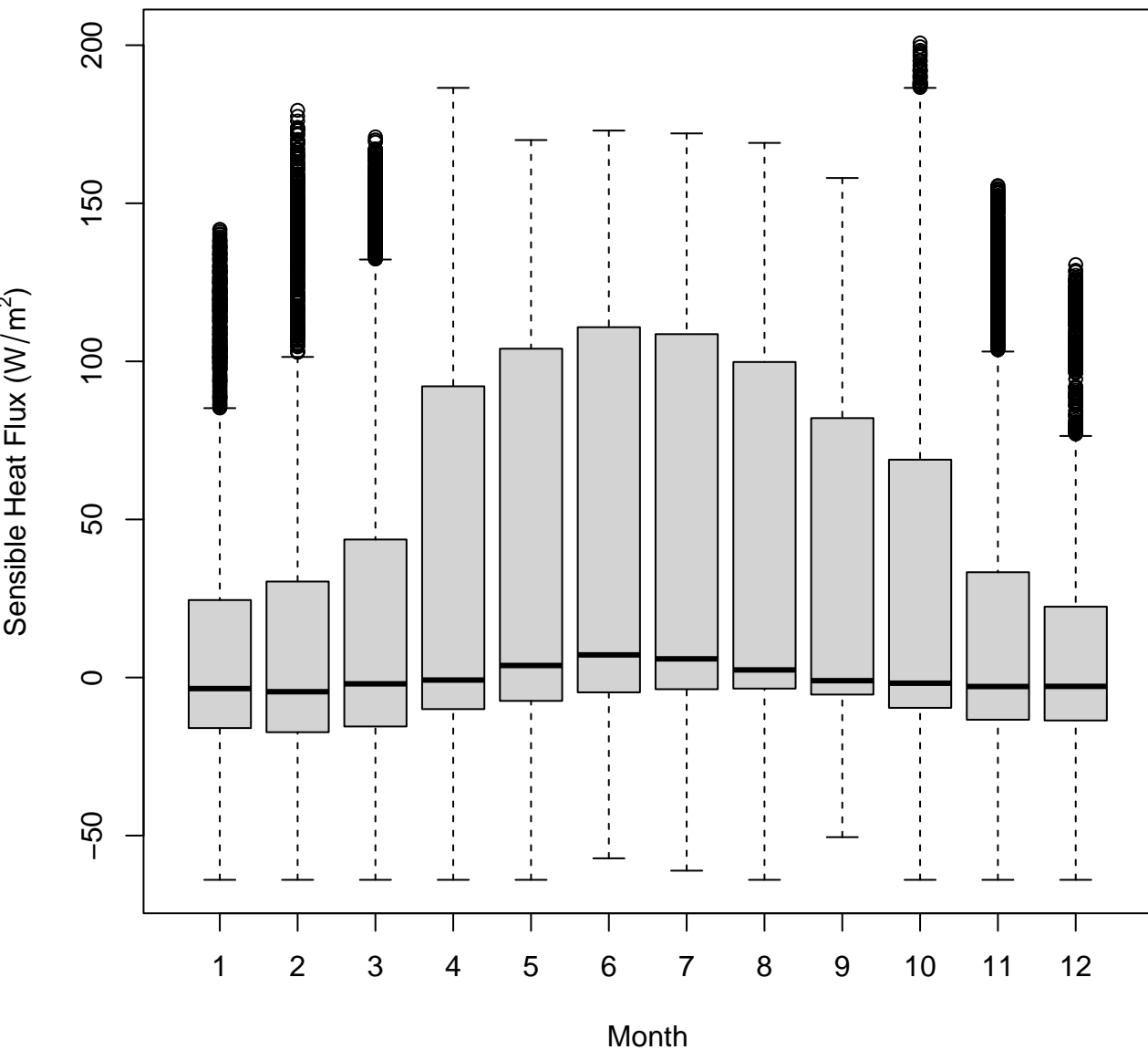
Wind Direction



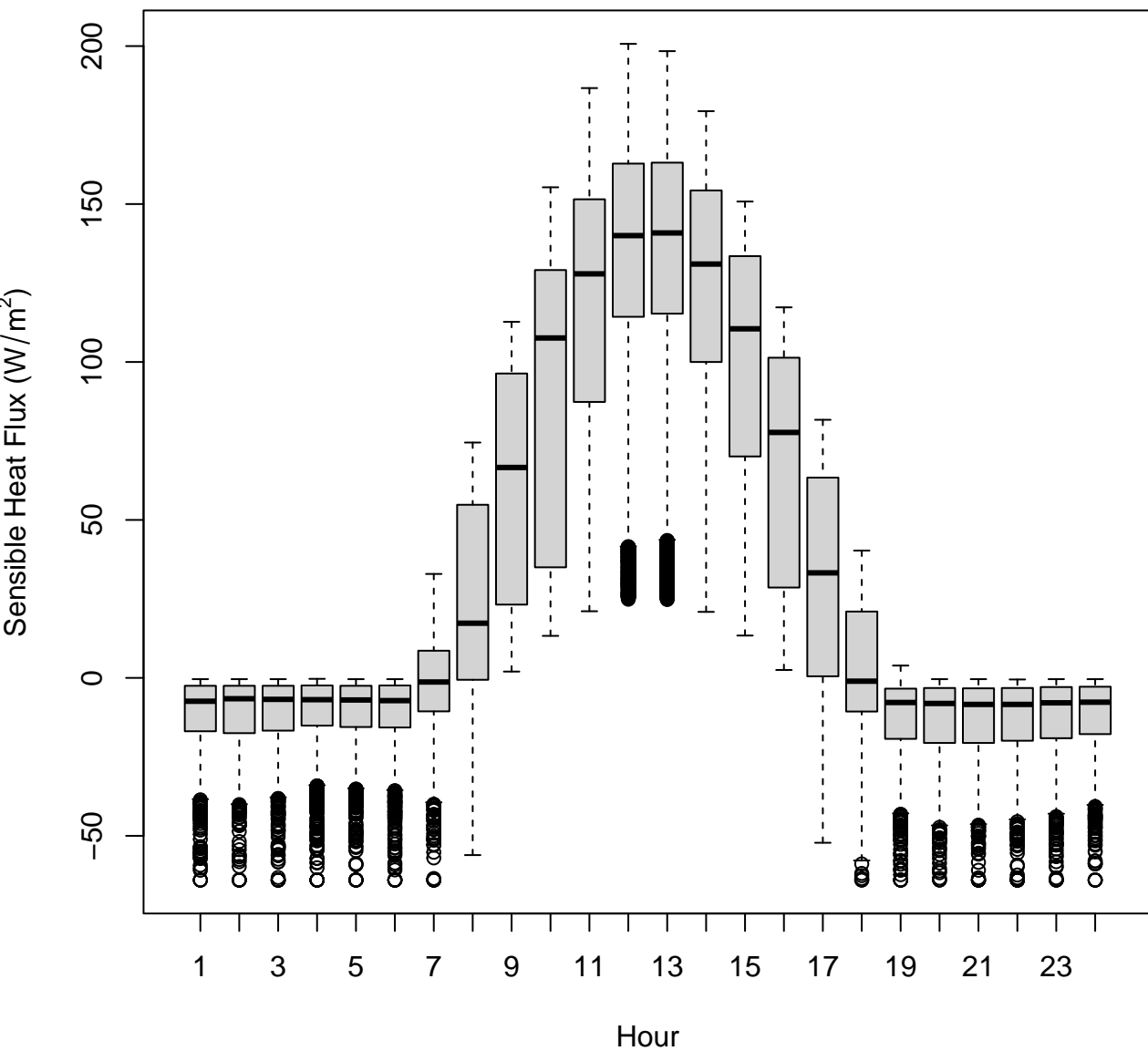
Sensible Heat Flux



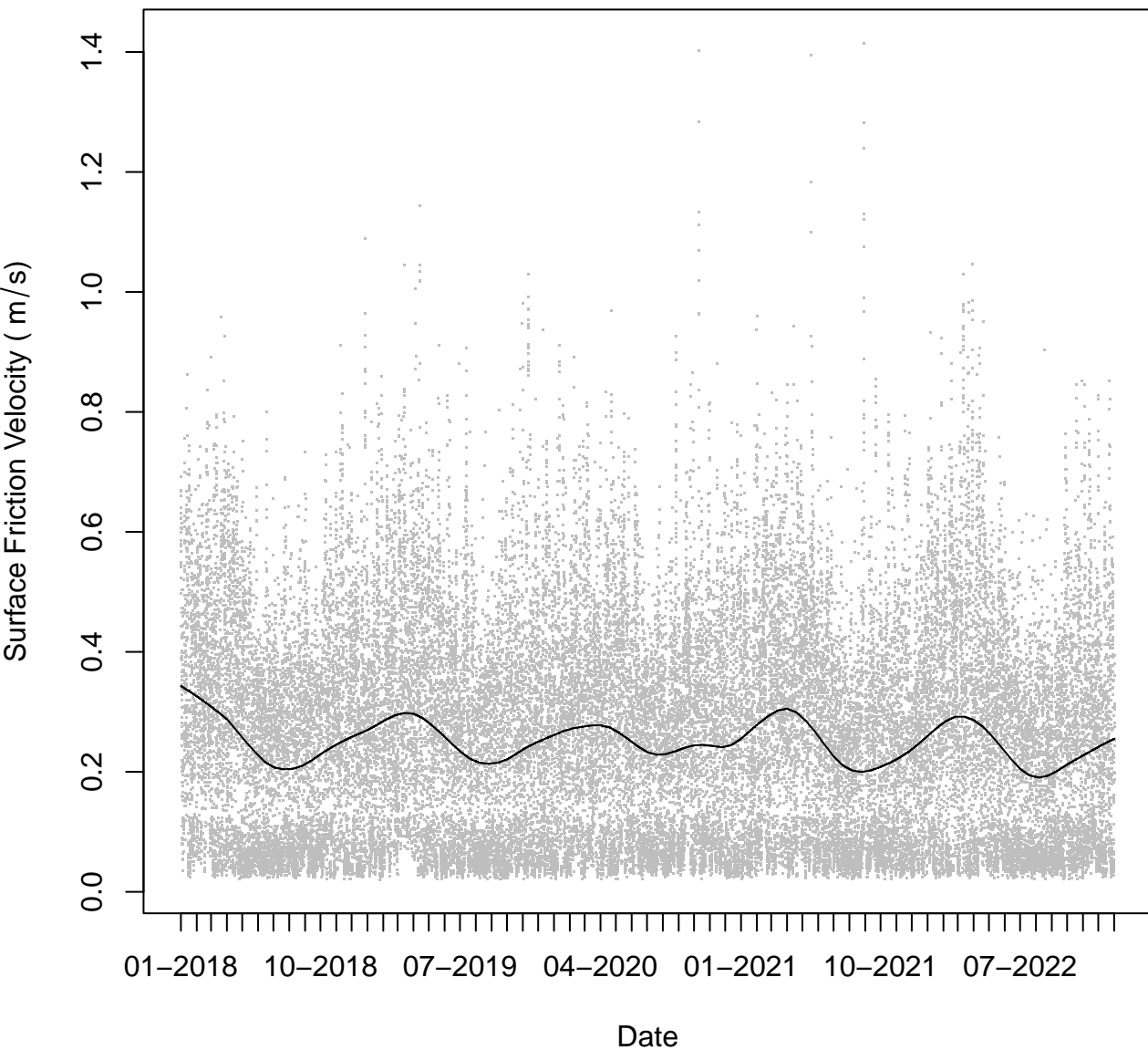
Sensible Heat Flux by Month



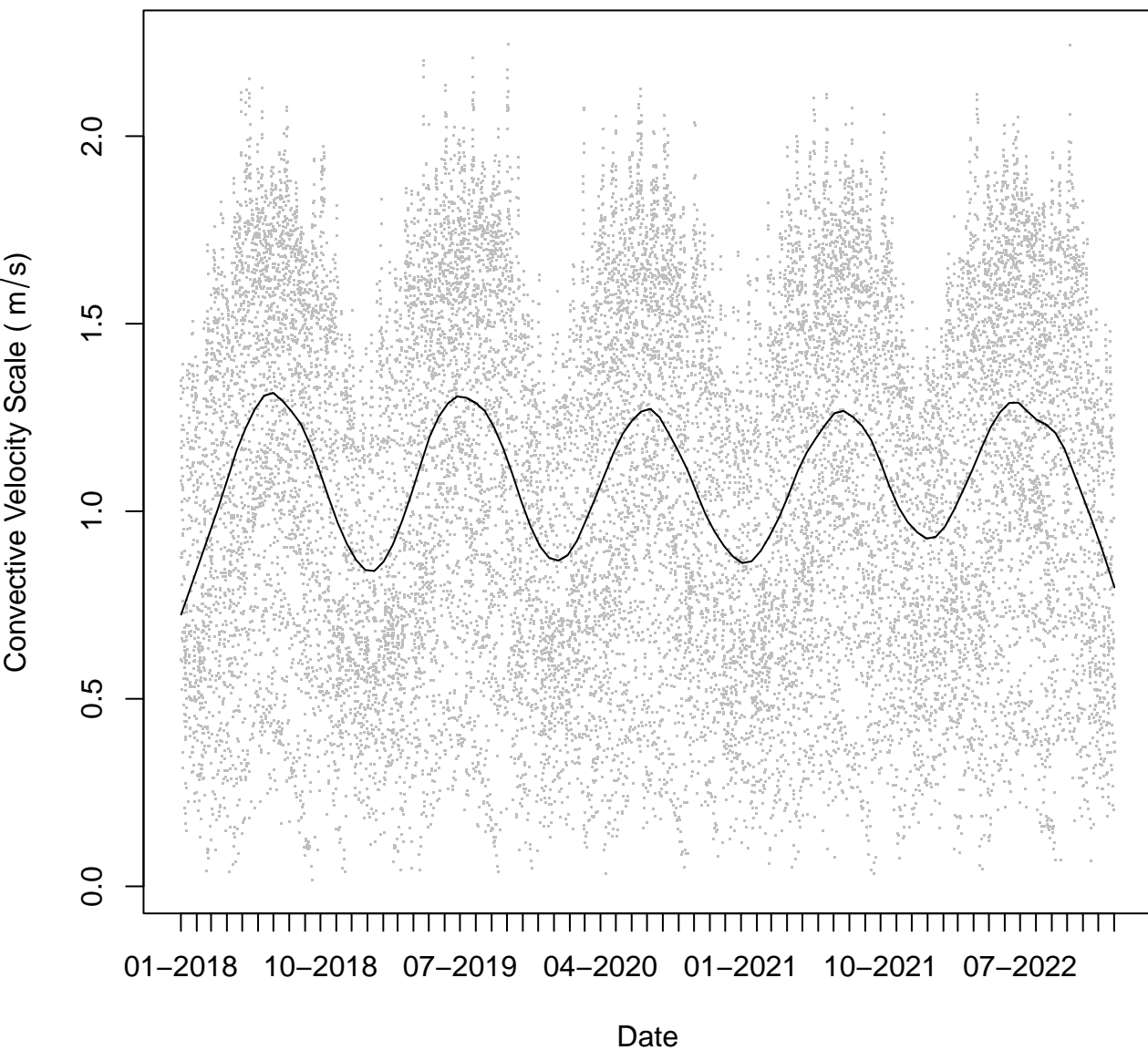
Sensible Heat Flux by Hour



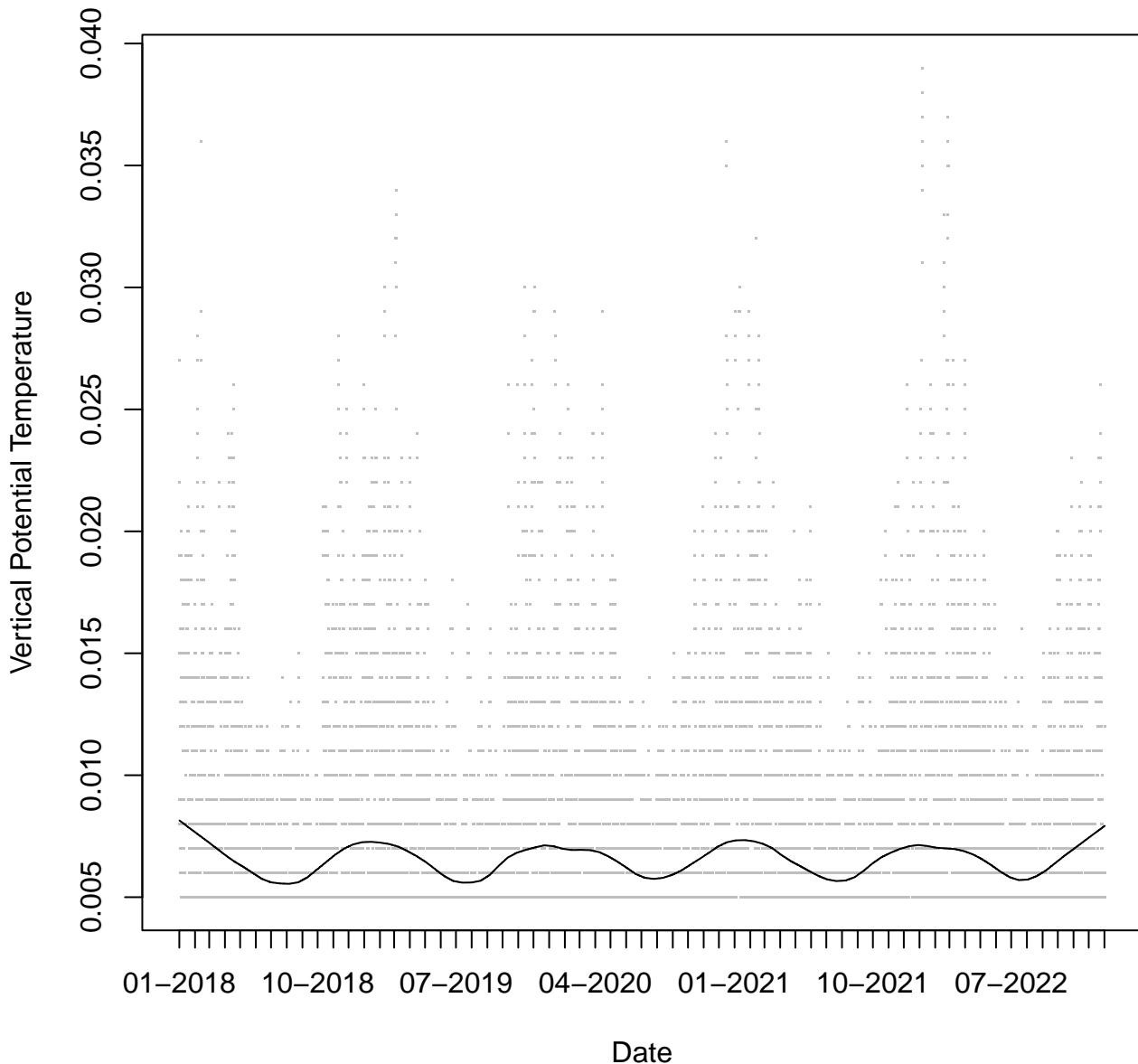
Surface Friction Velocity



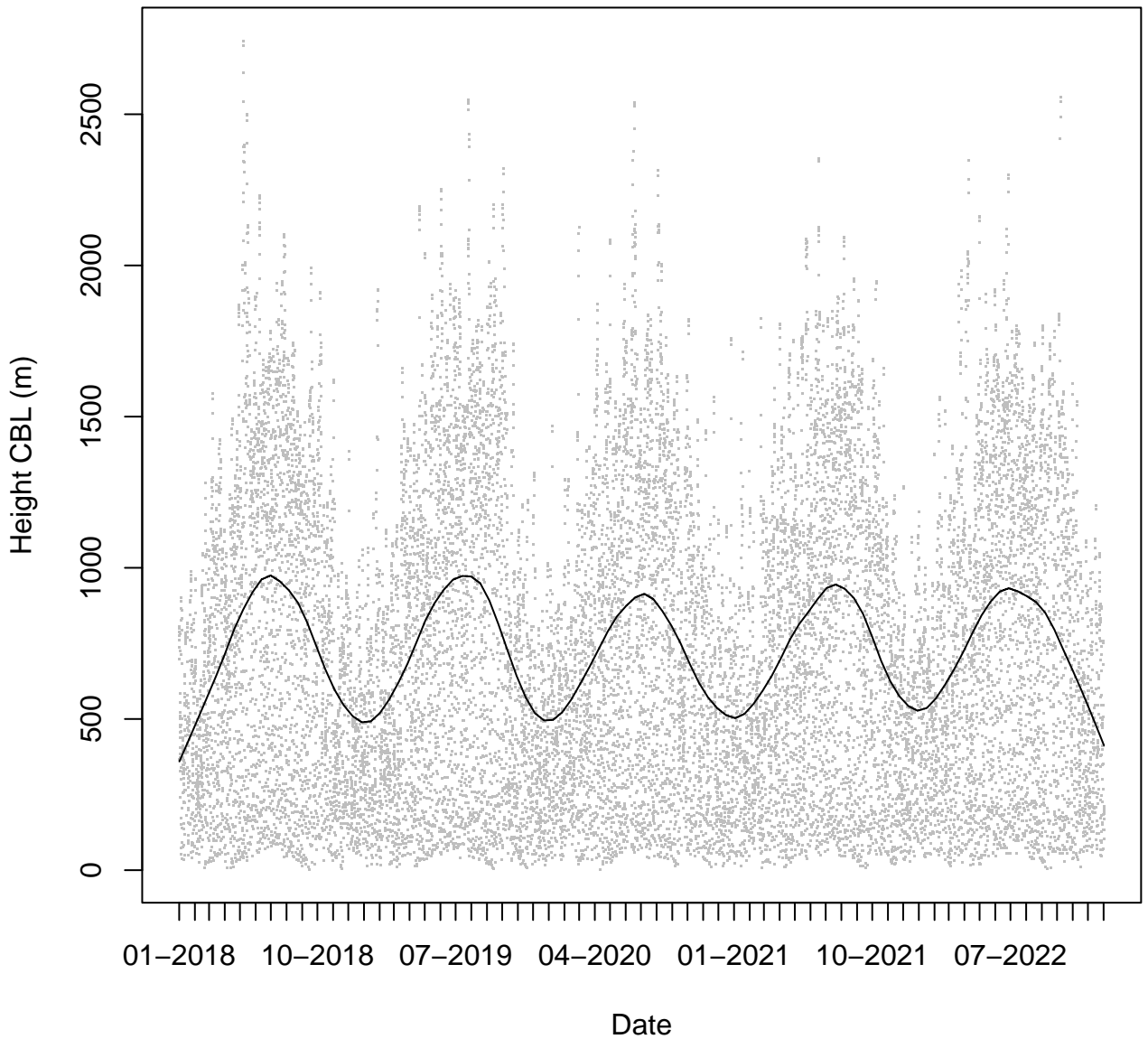
Convective Velocity Scale



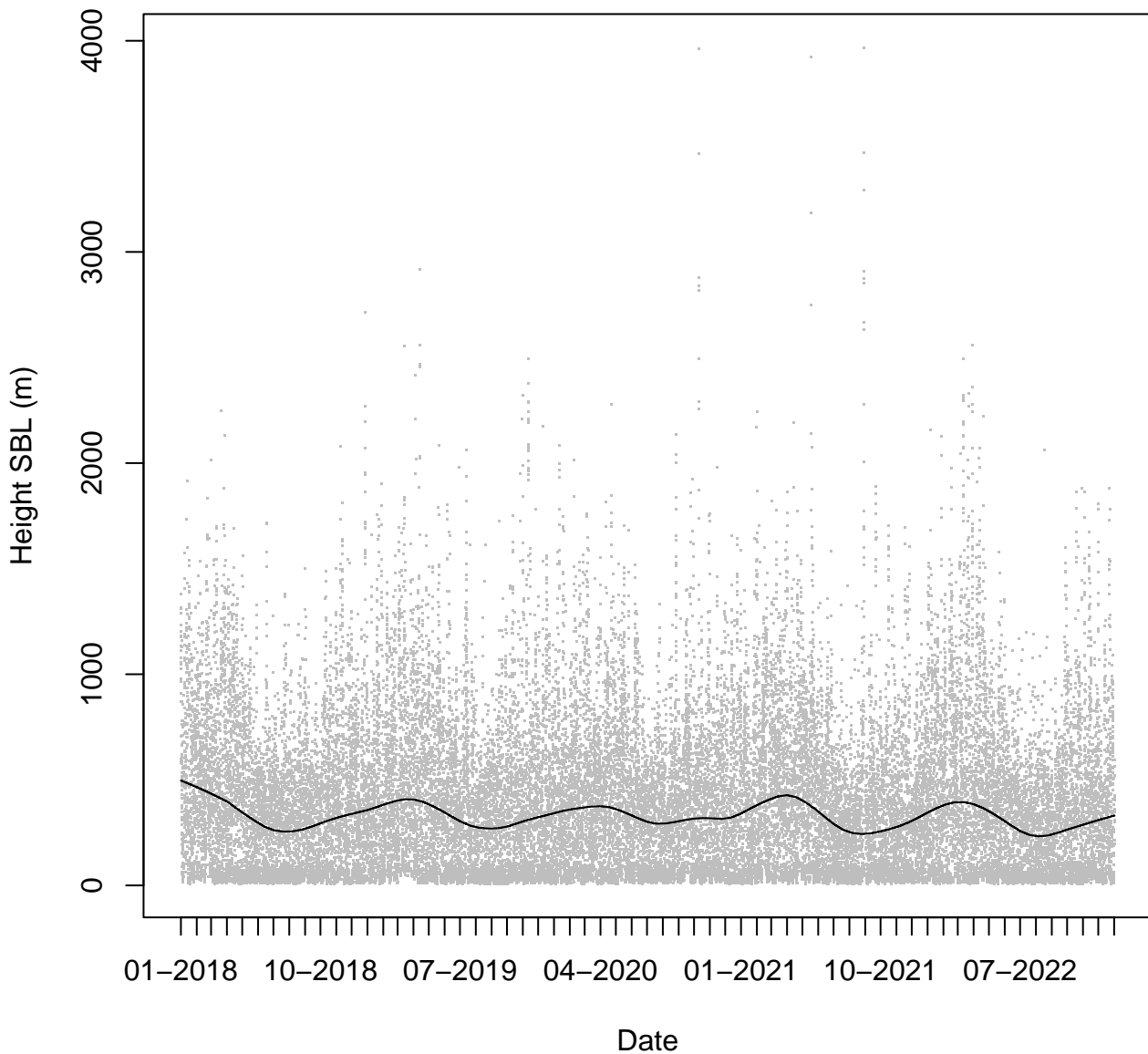
Vertical Potential Temperature Gradient above PBL



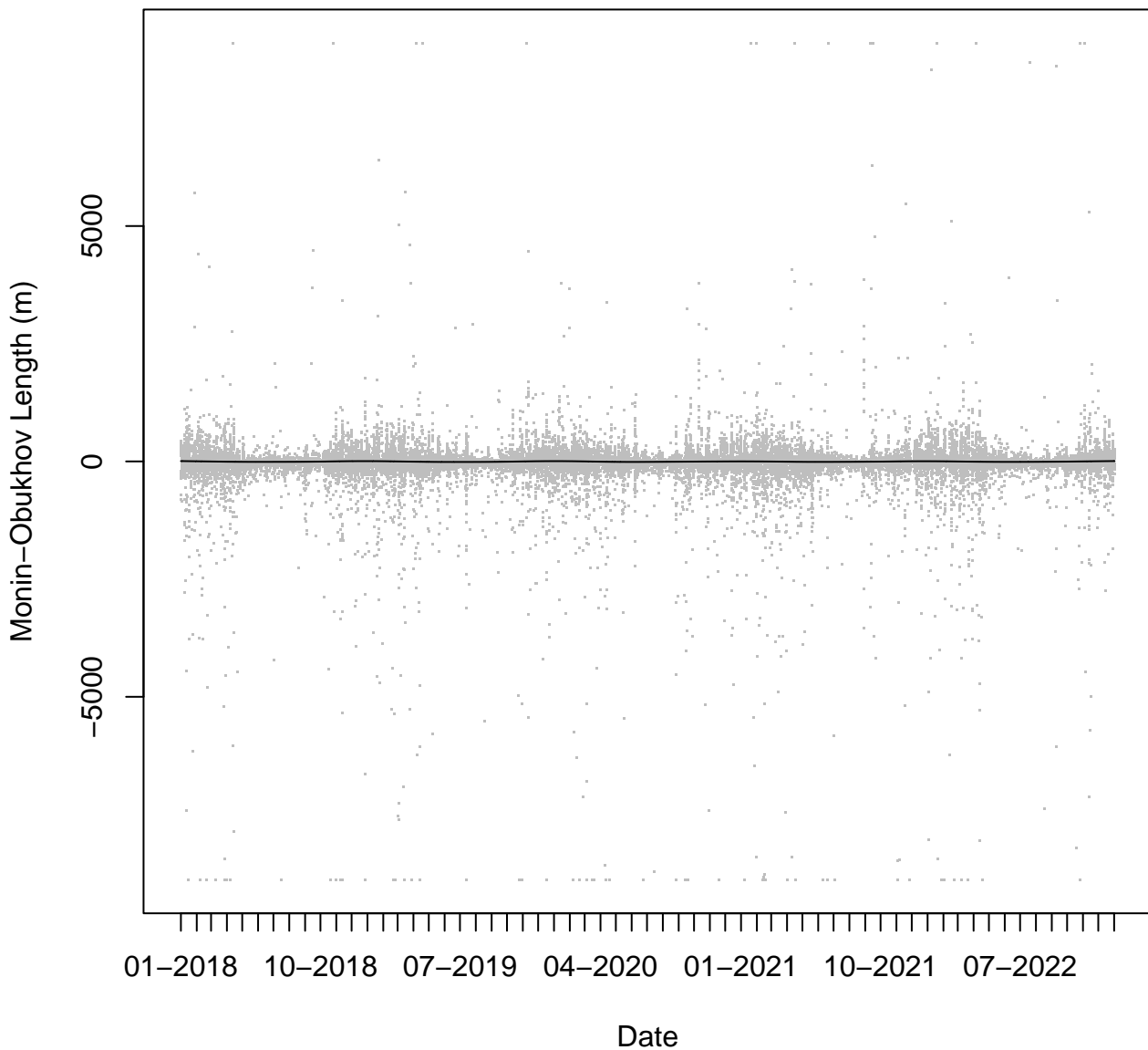
Height of Convective Boundary Layer



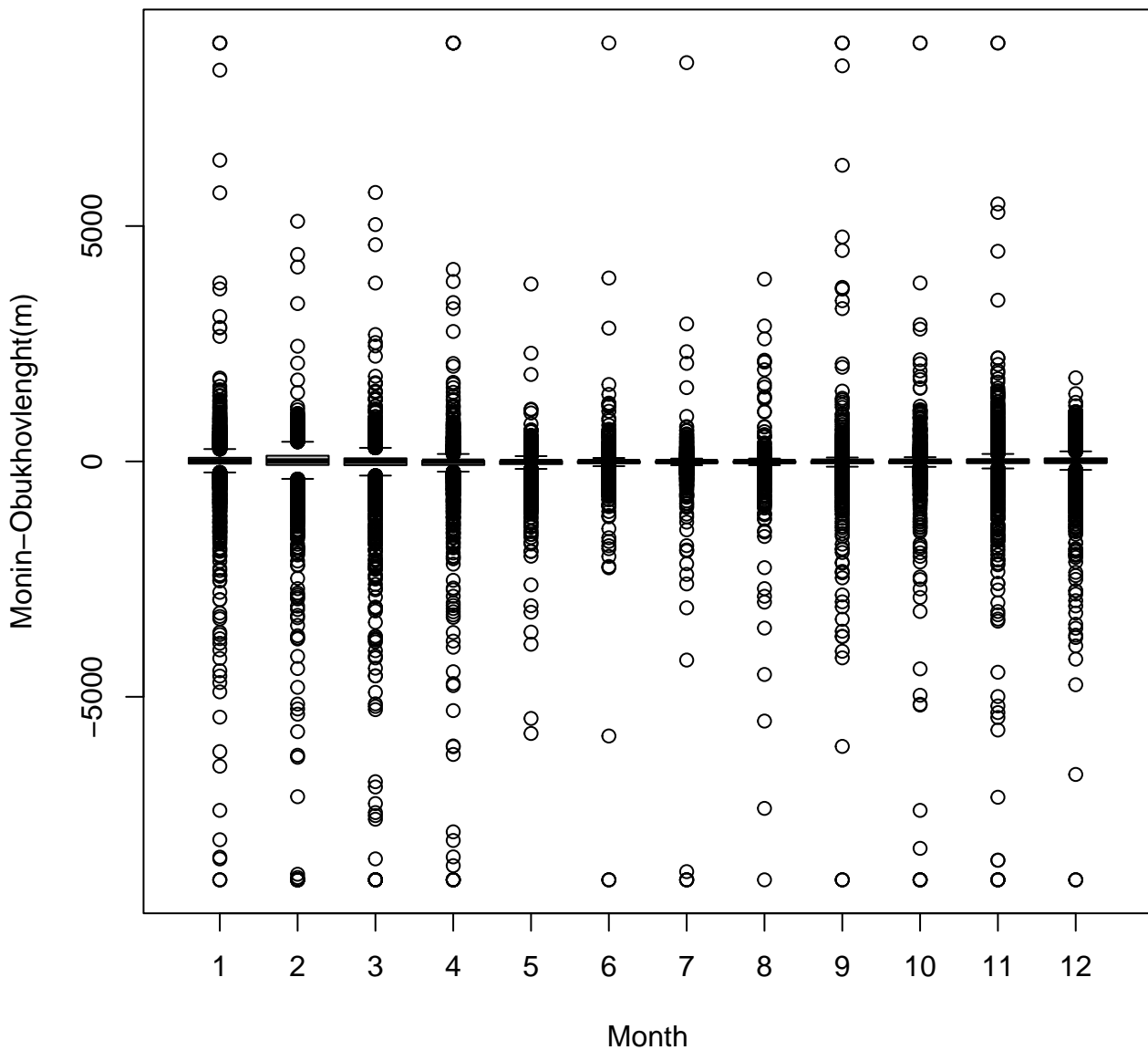
Height of Stable Boundary Layer



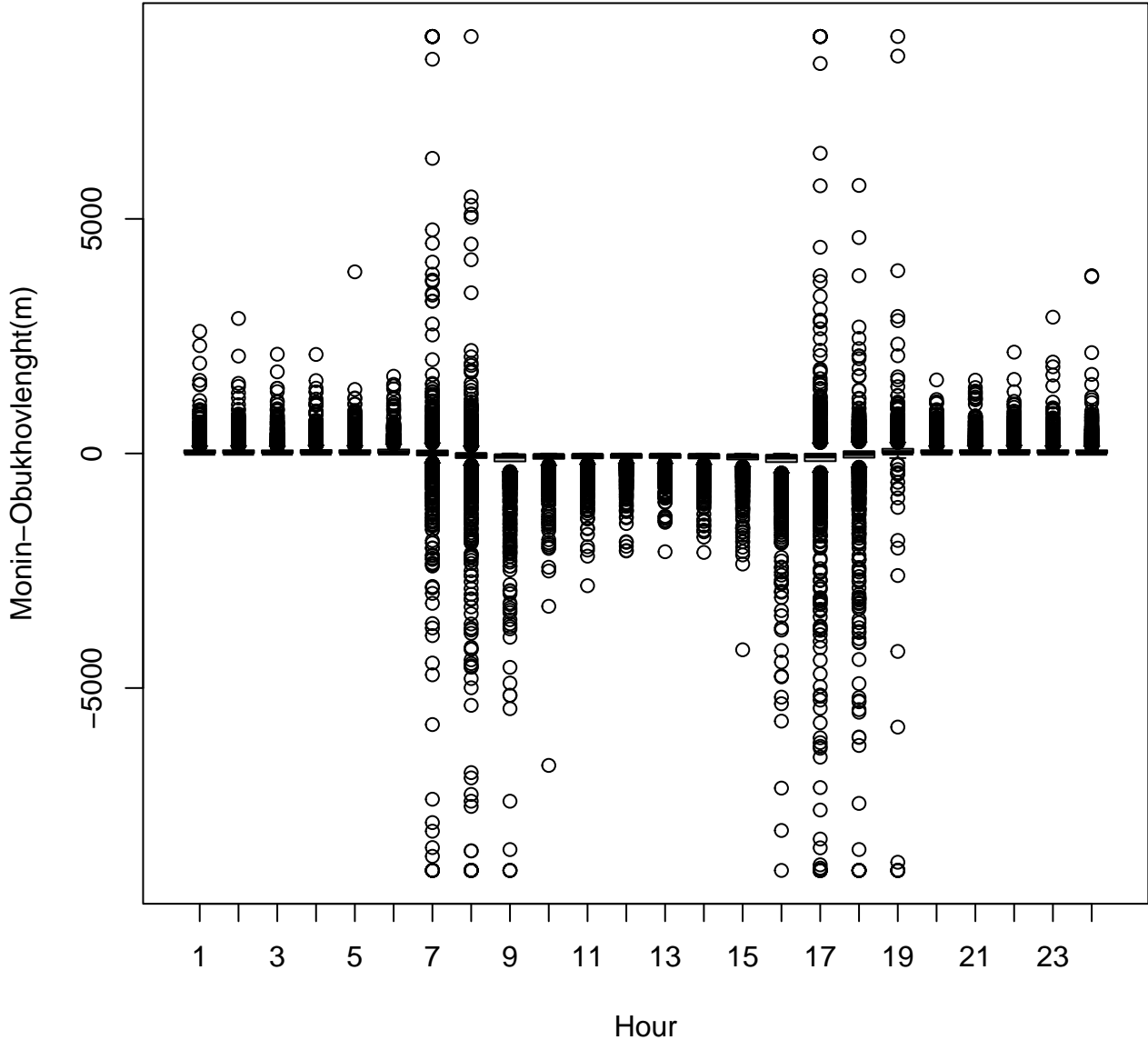
Monin-Obukhov Length



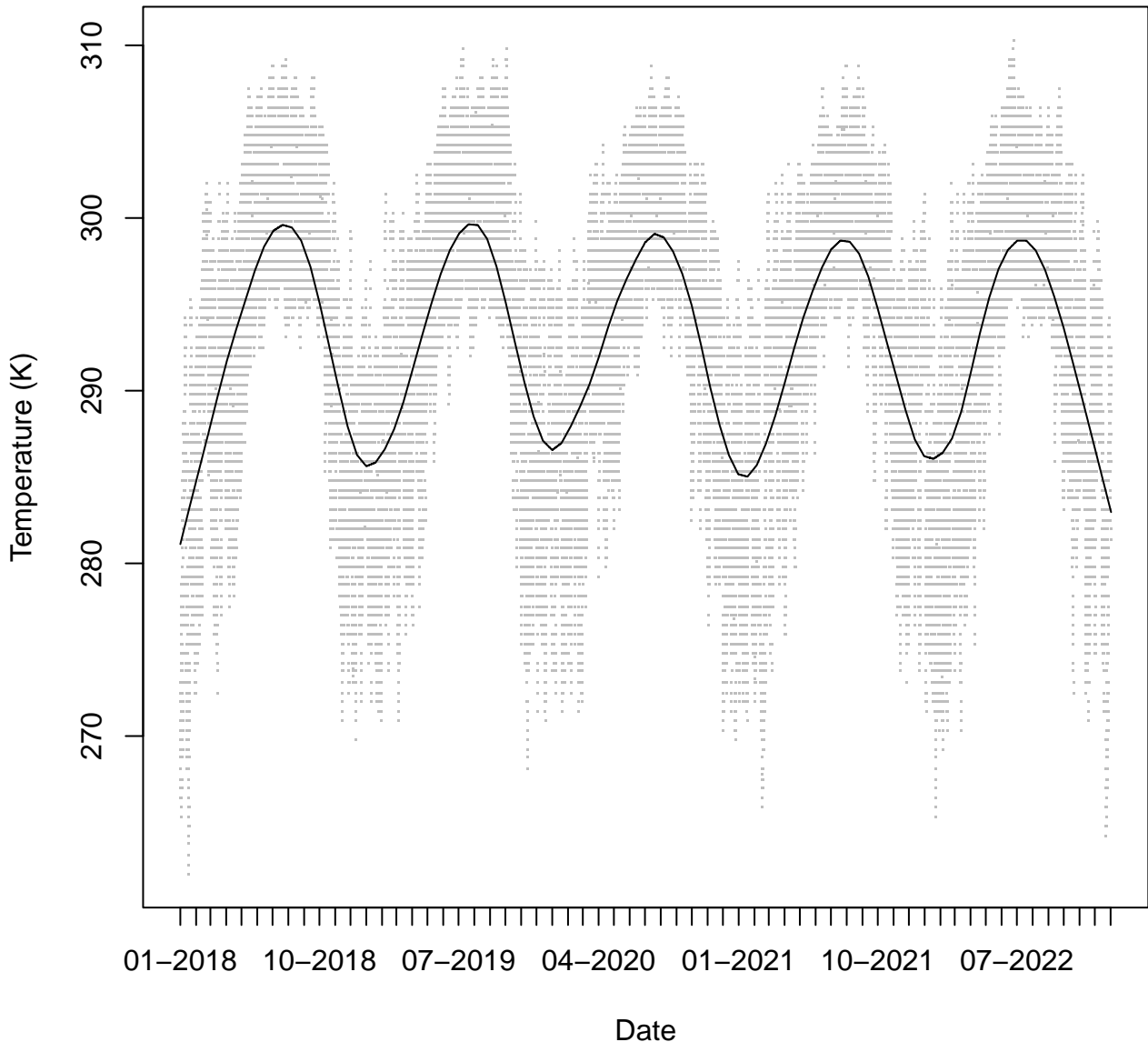
Monin-Obukhov Length by Month



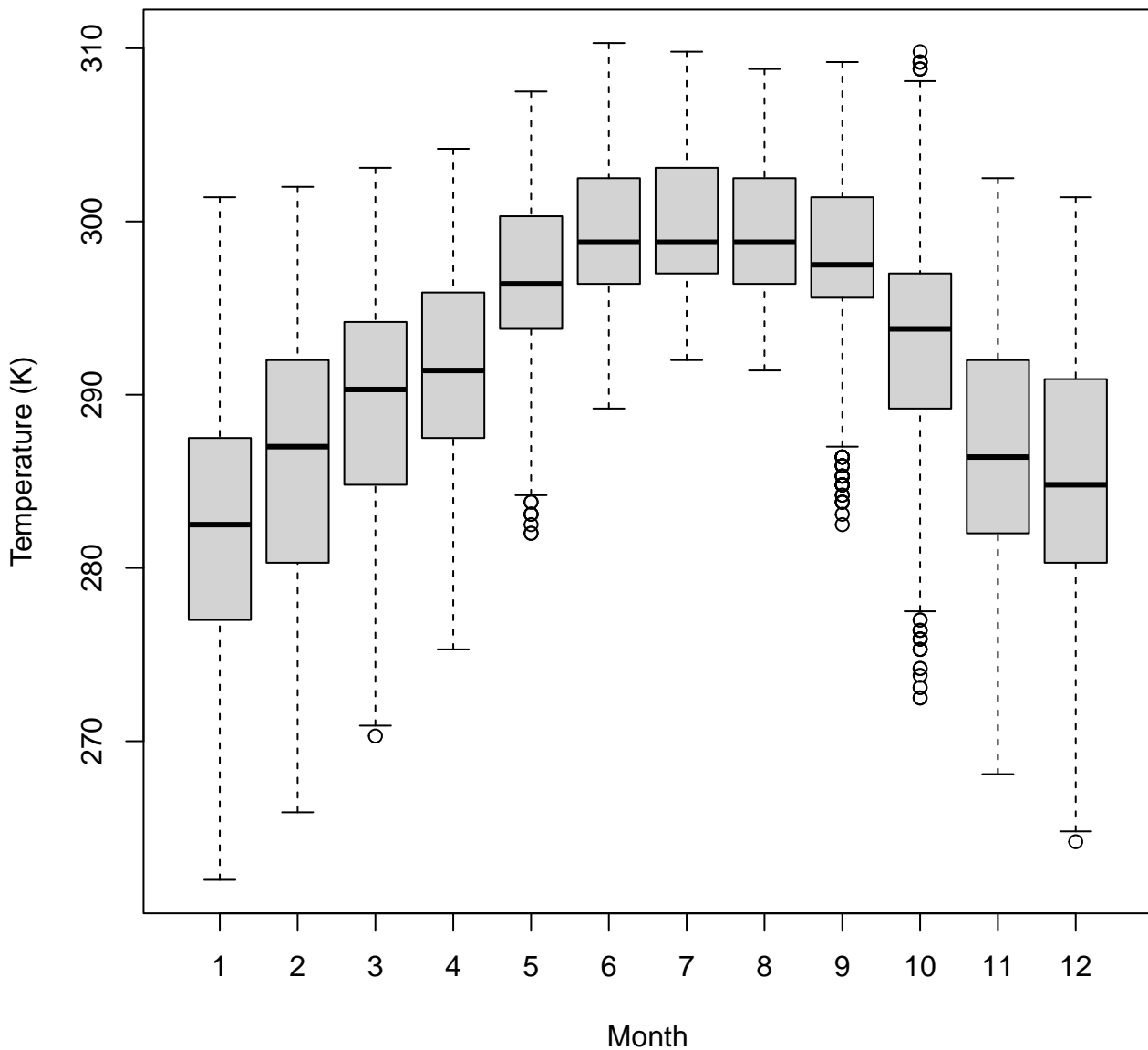
Monin-Obukhov Length by Hour



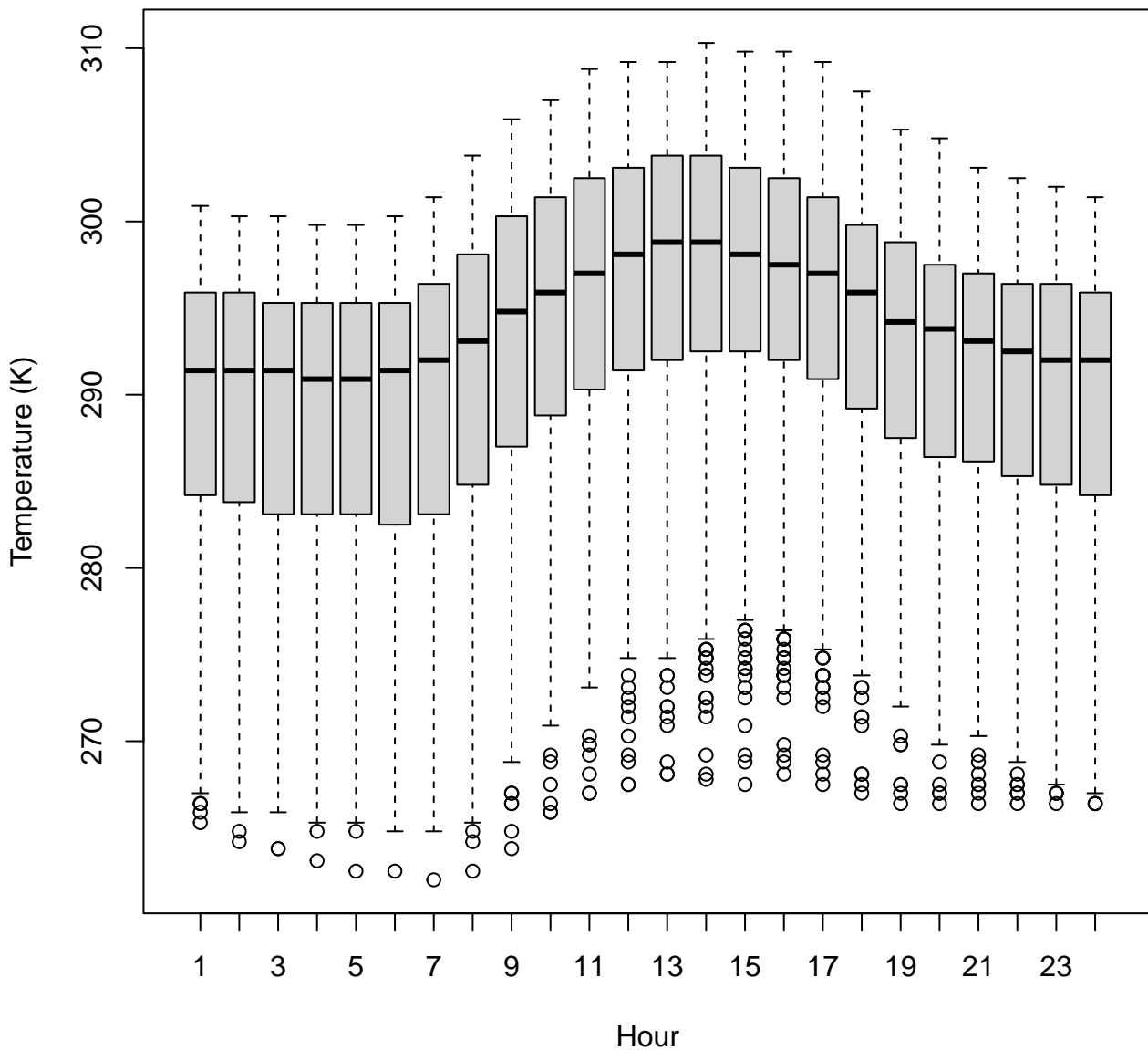
Temperature



Temperature by Month

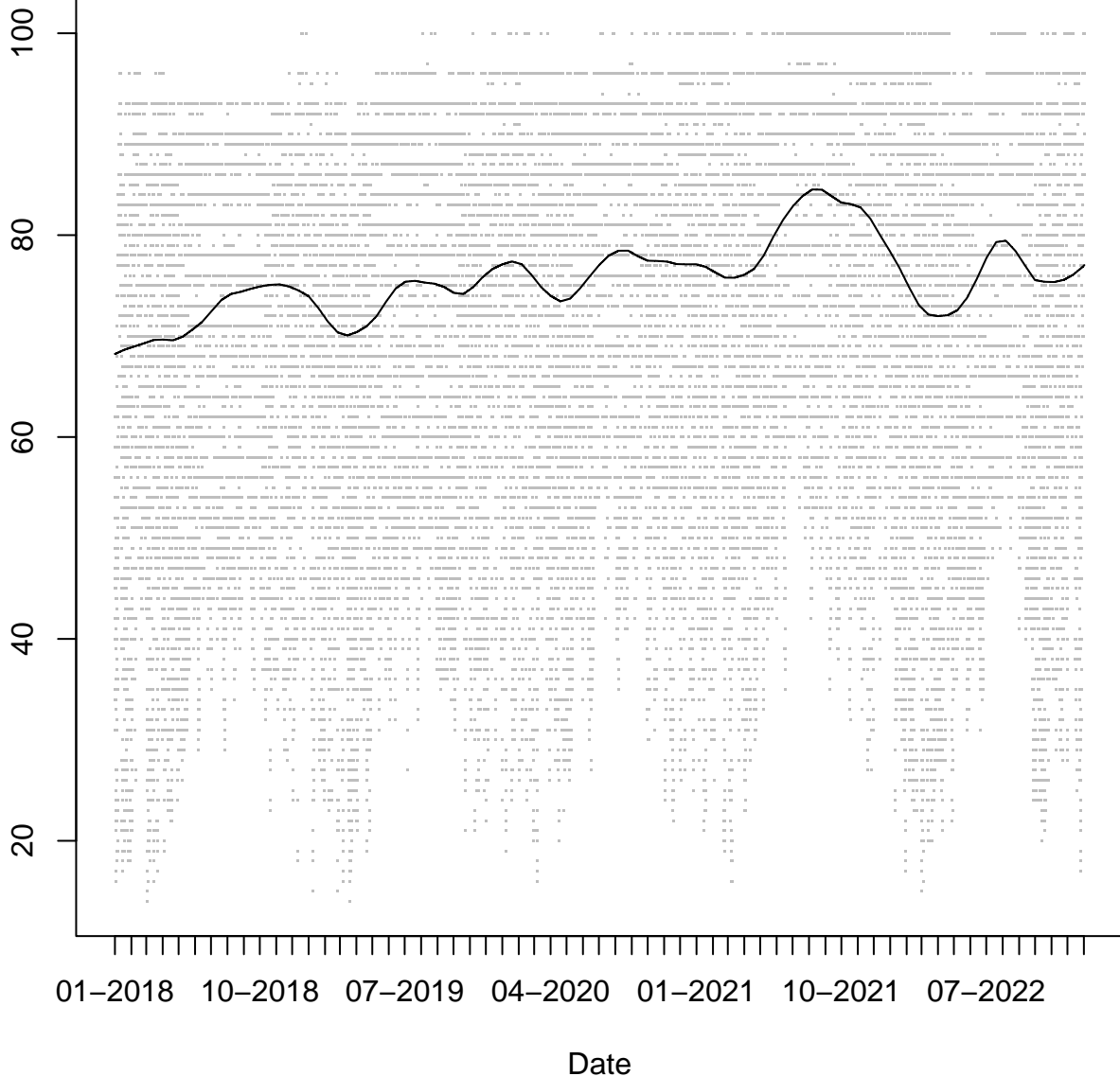


Temperature by Hour

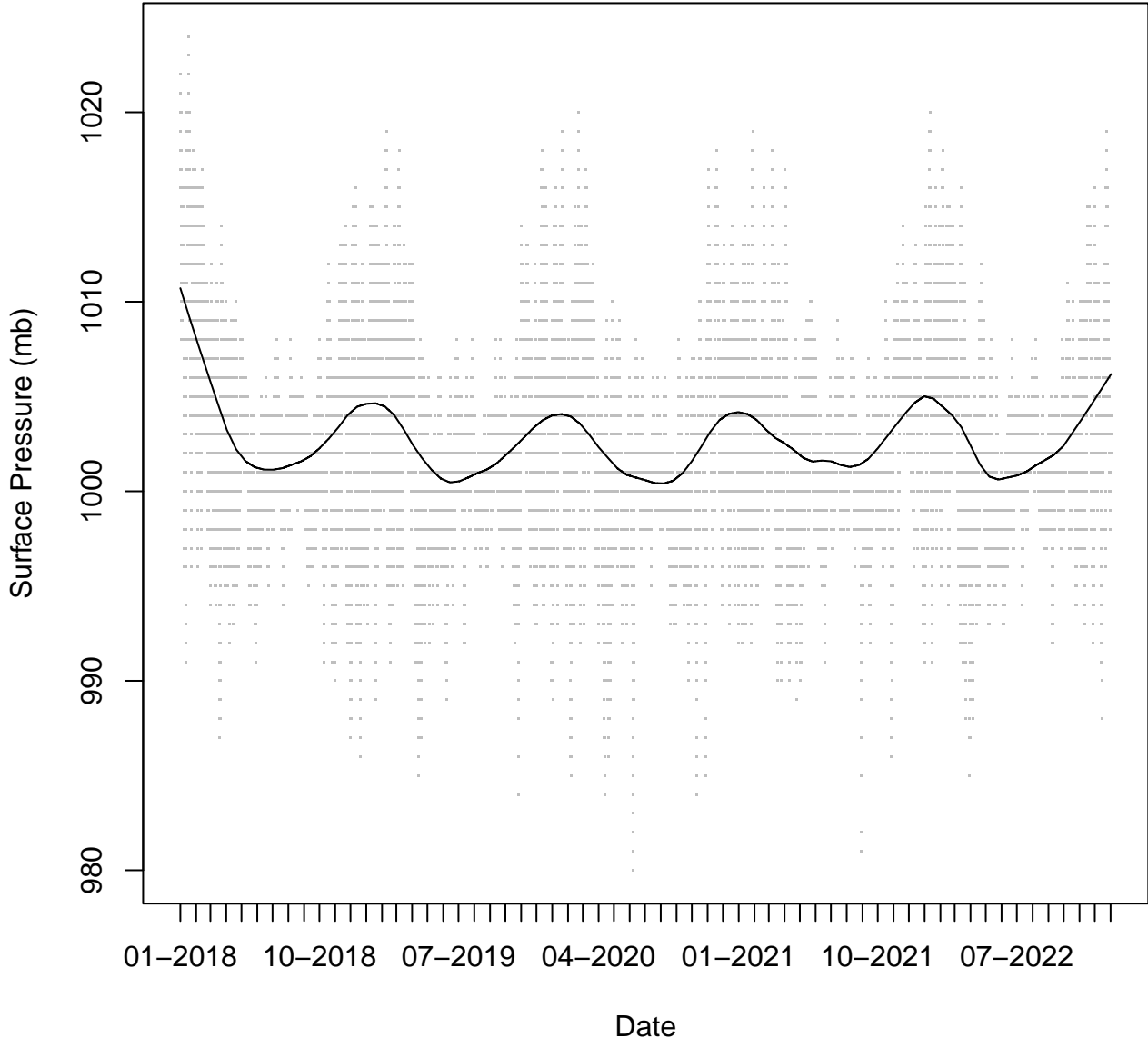


Relative Humidity

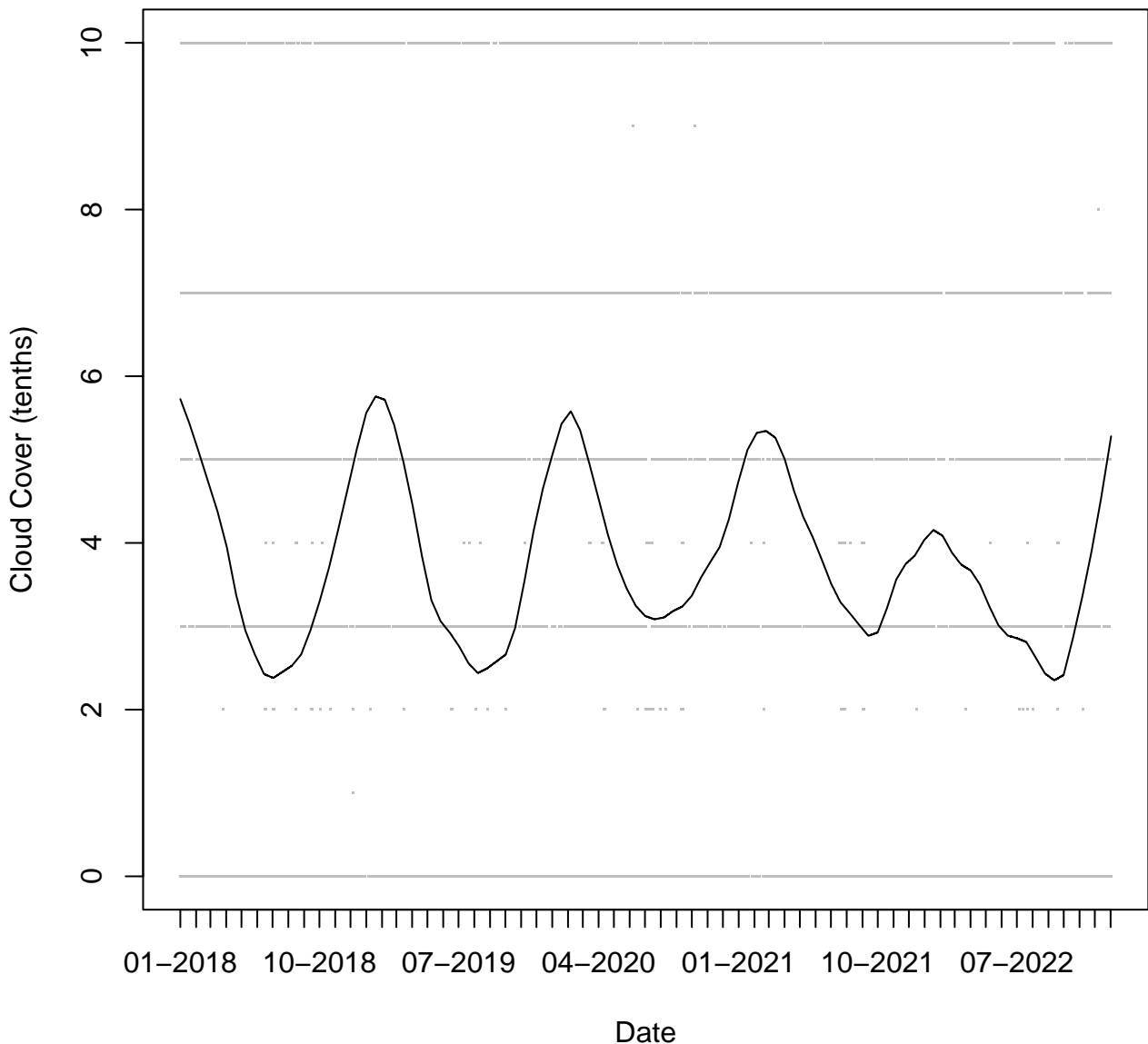
Relative Humidity (%)



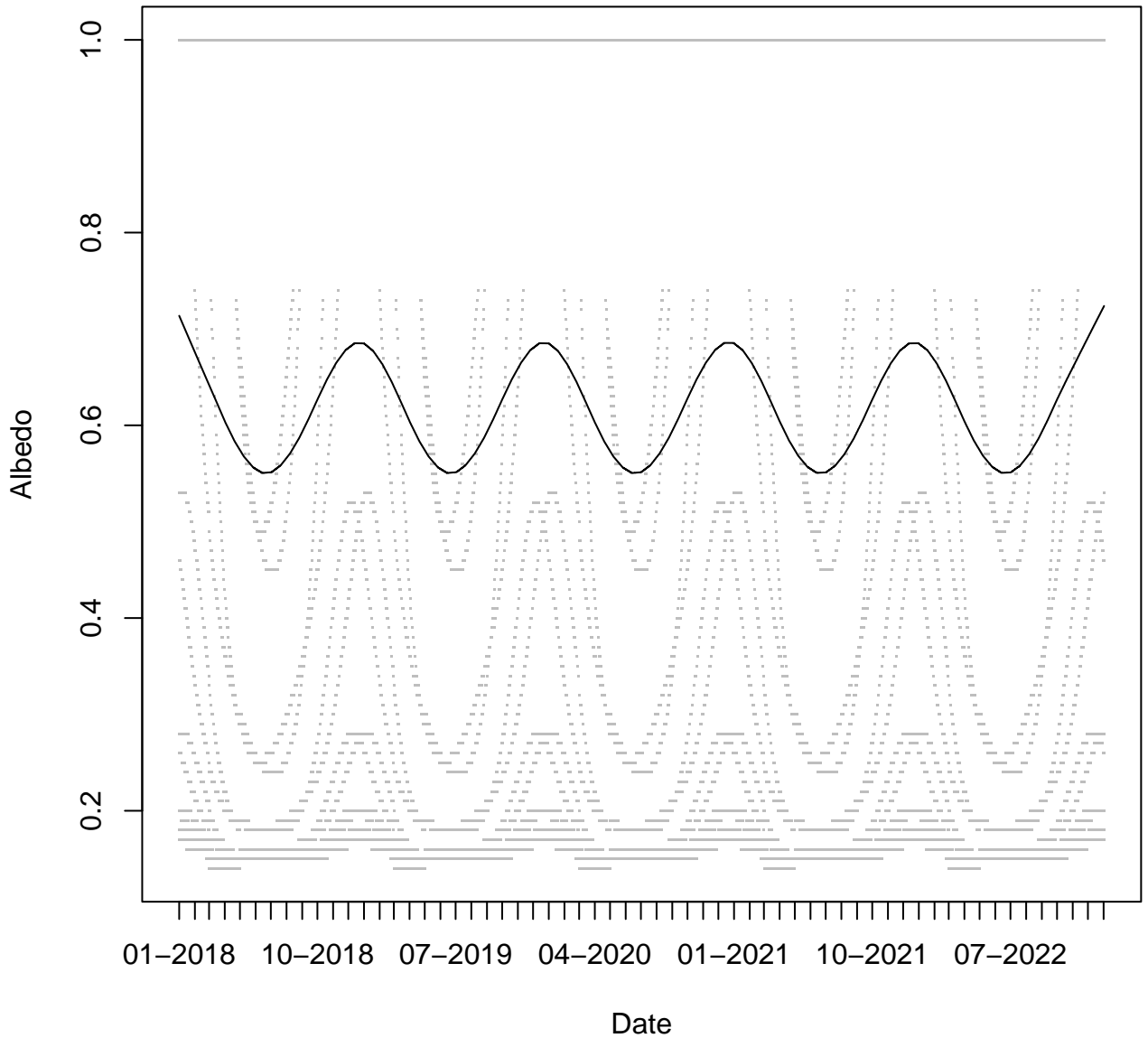
Surface Pressure



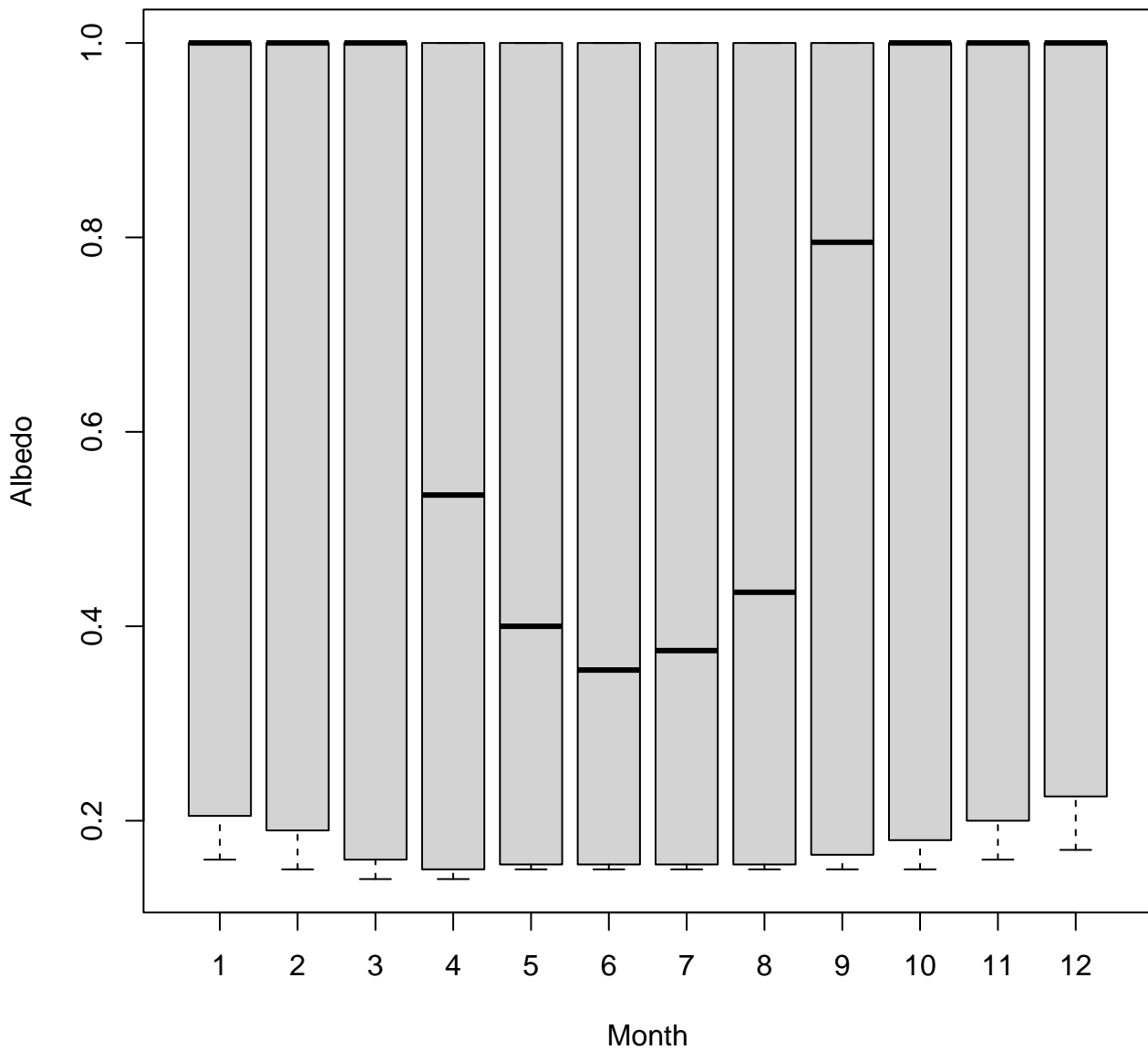
Cloud Cover



Albedo



Albedo by Month



Albedo by Hour

