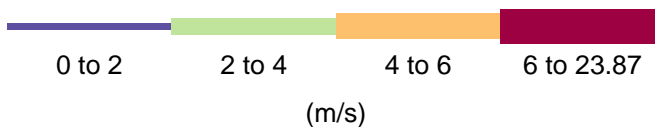
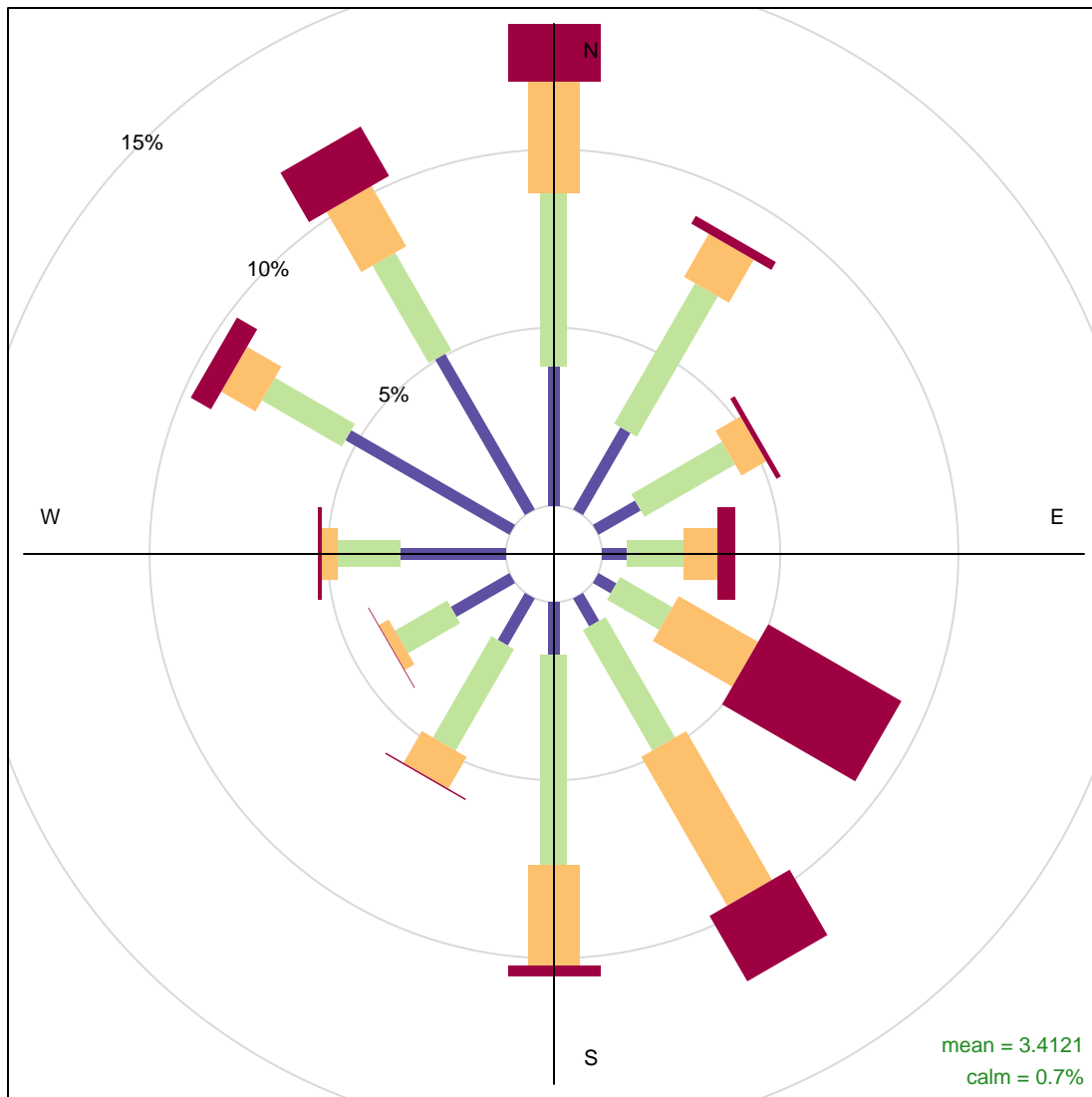
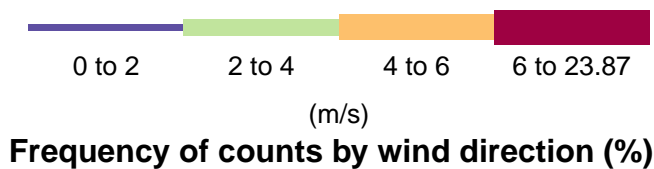
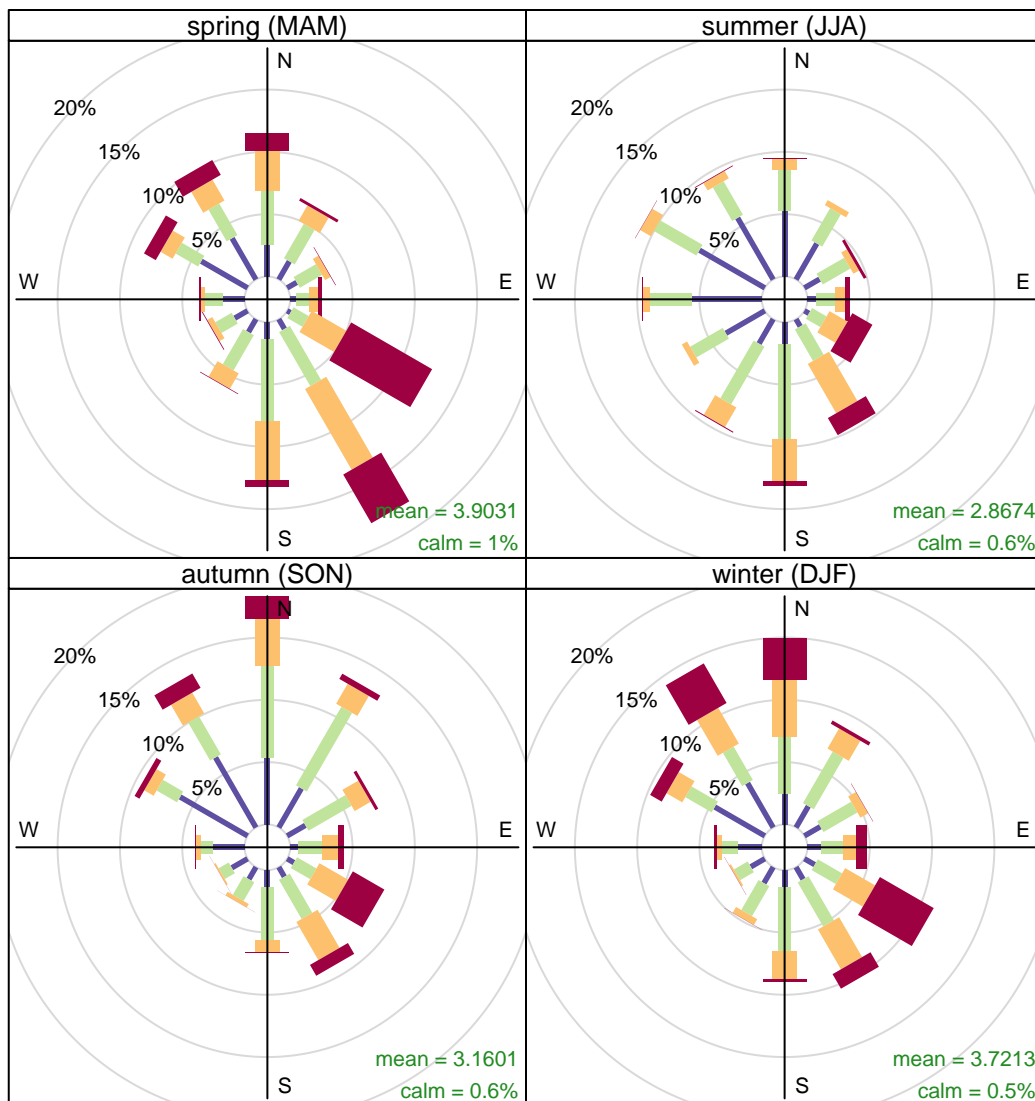
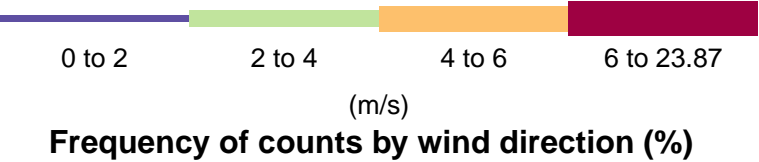
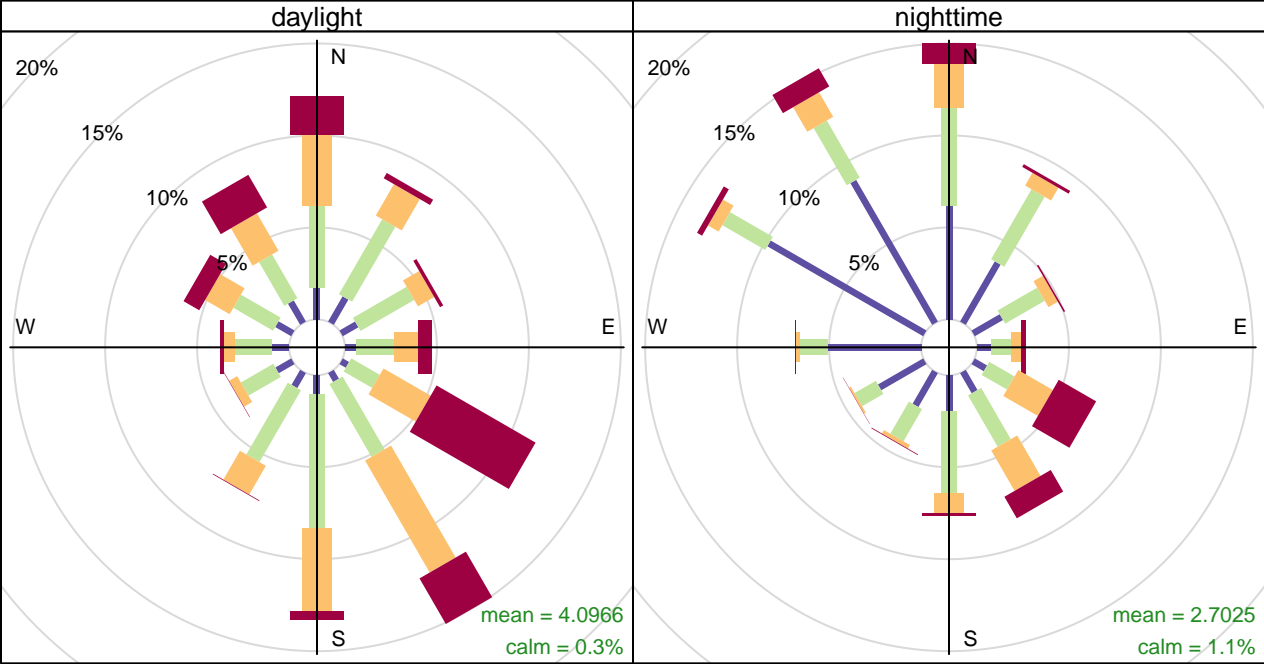


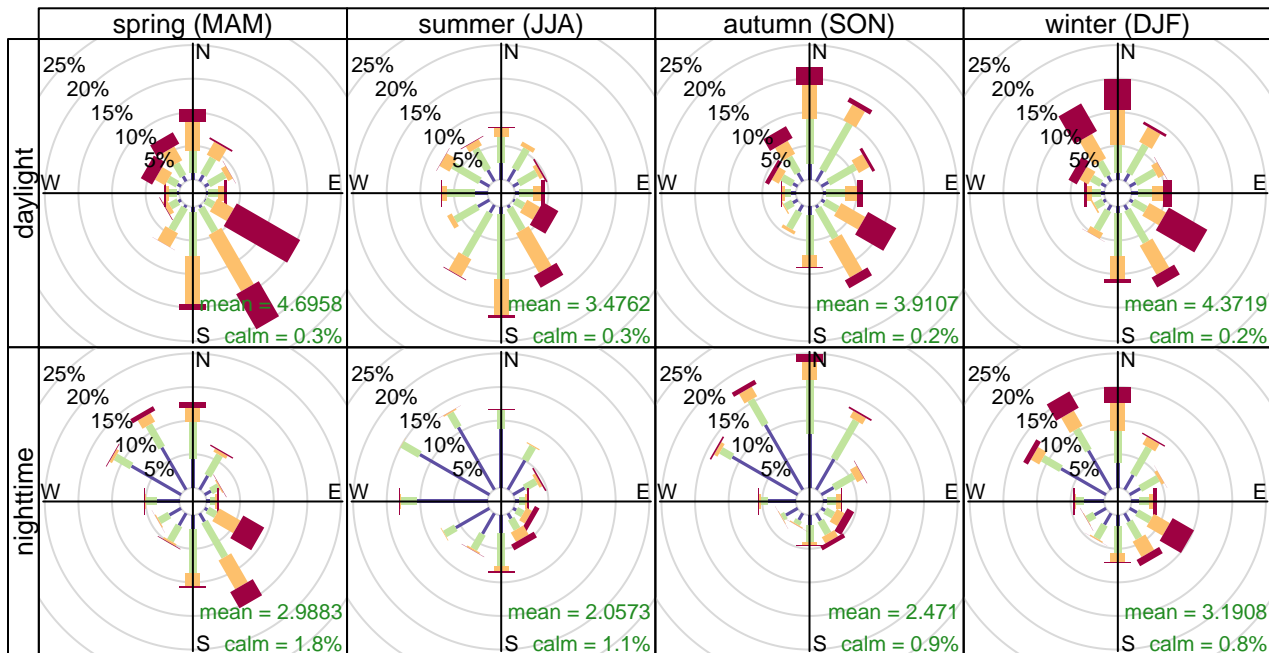
Gulfport-Biloxi International Airport 2018-  
2022 Met Info  
Gulfport, Mississippi



Frequency of counts by wind direction (%)





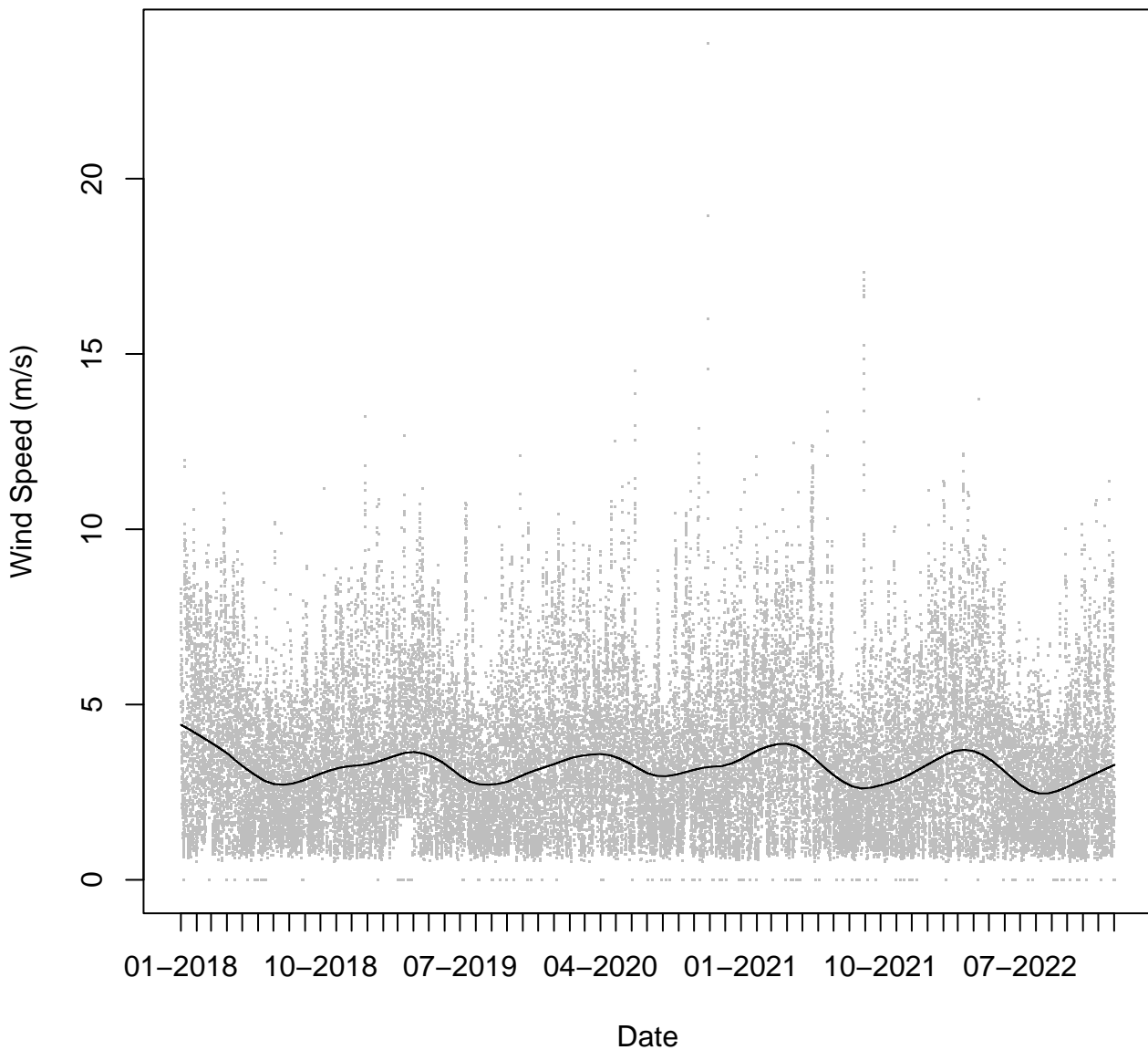


0 to 2      2 to 4      4 to 6      6 to 23.87

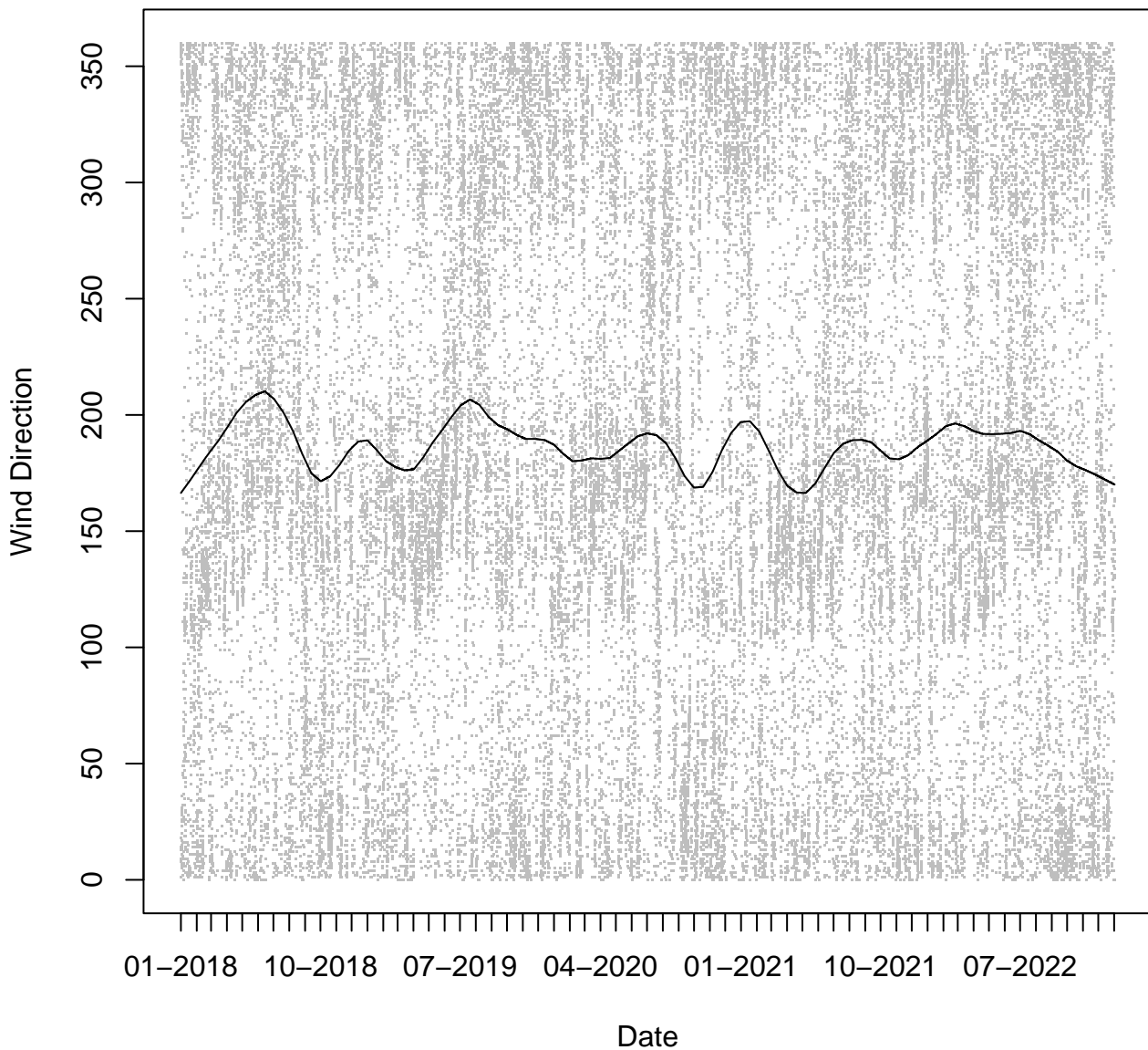
(m/s)

**Frequency of counts by wind direction (%)**

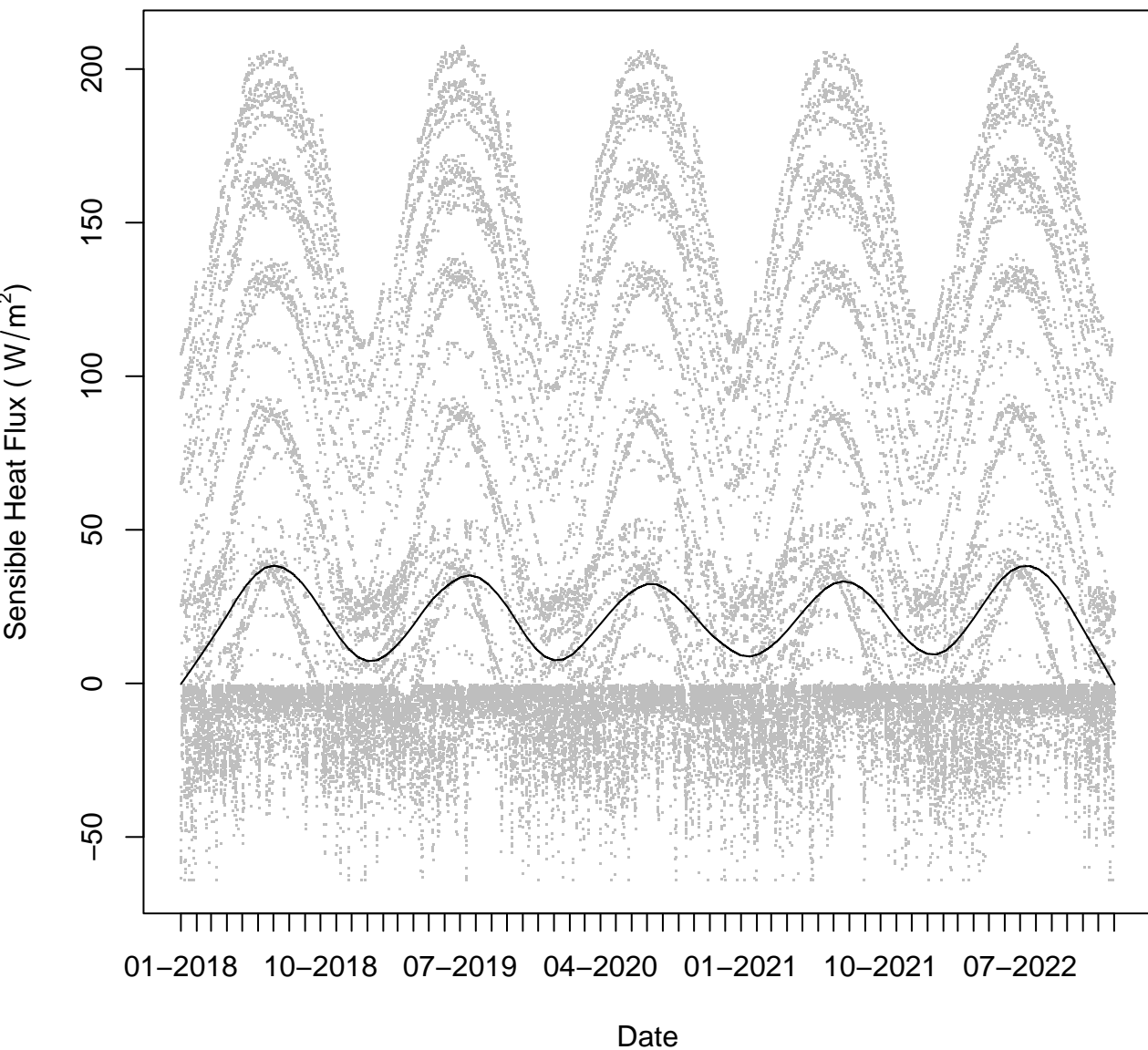
# Surface File Wind Speed



# Wind Direction

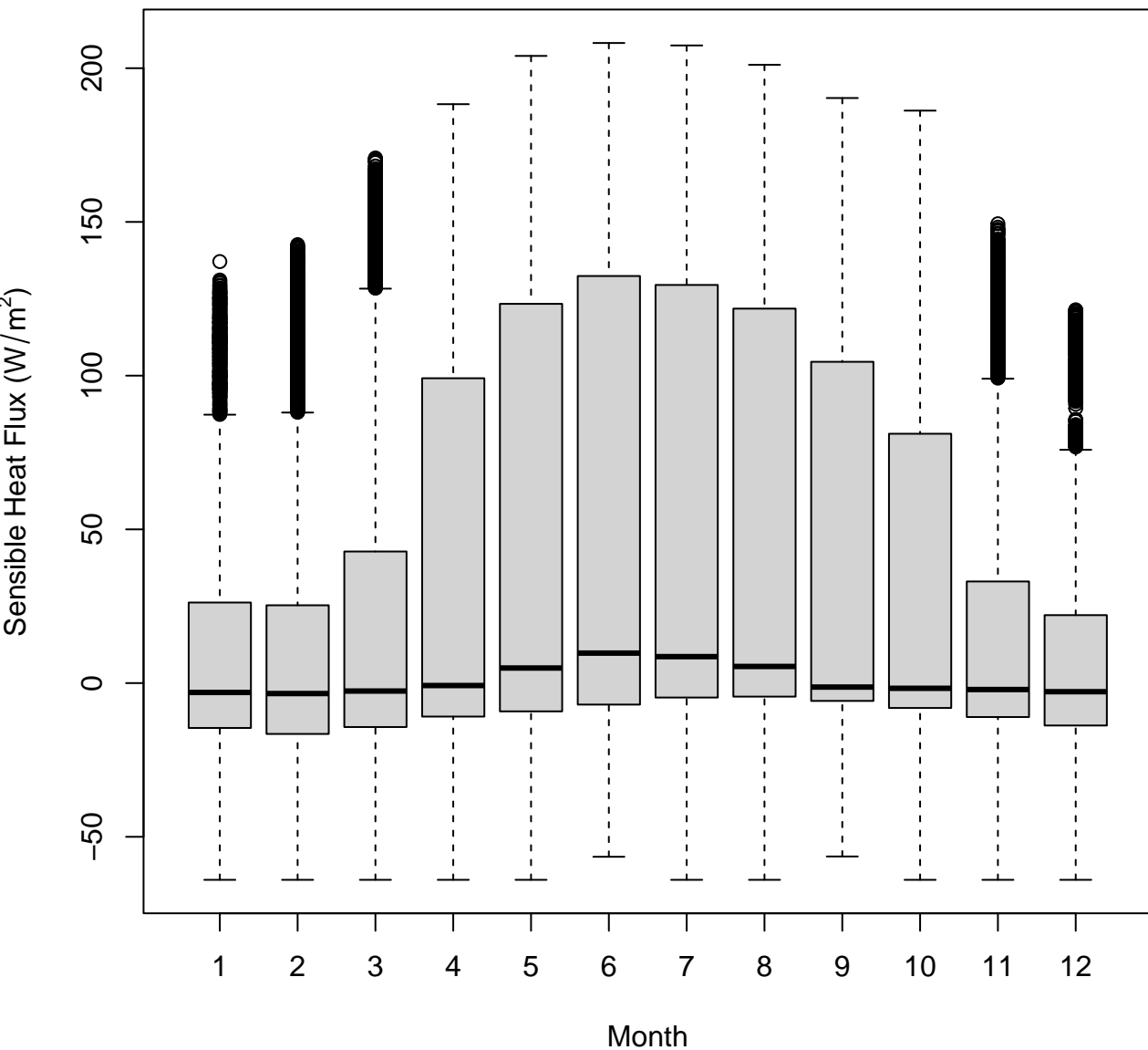


# Sensible Heat Flux

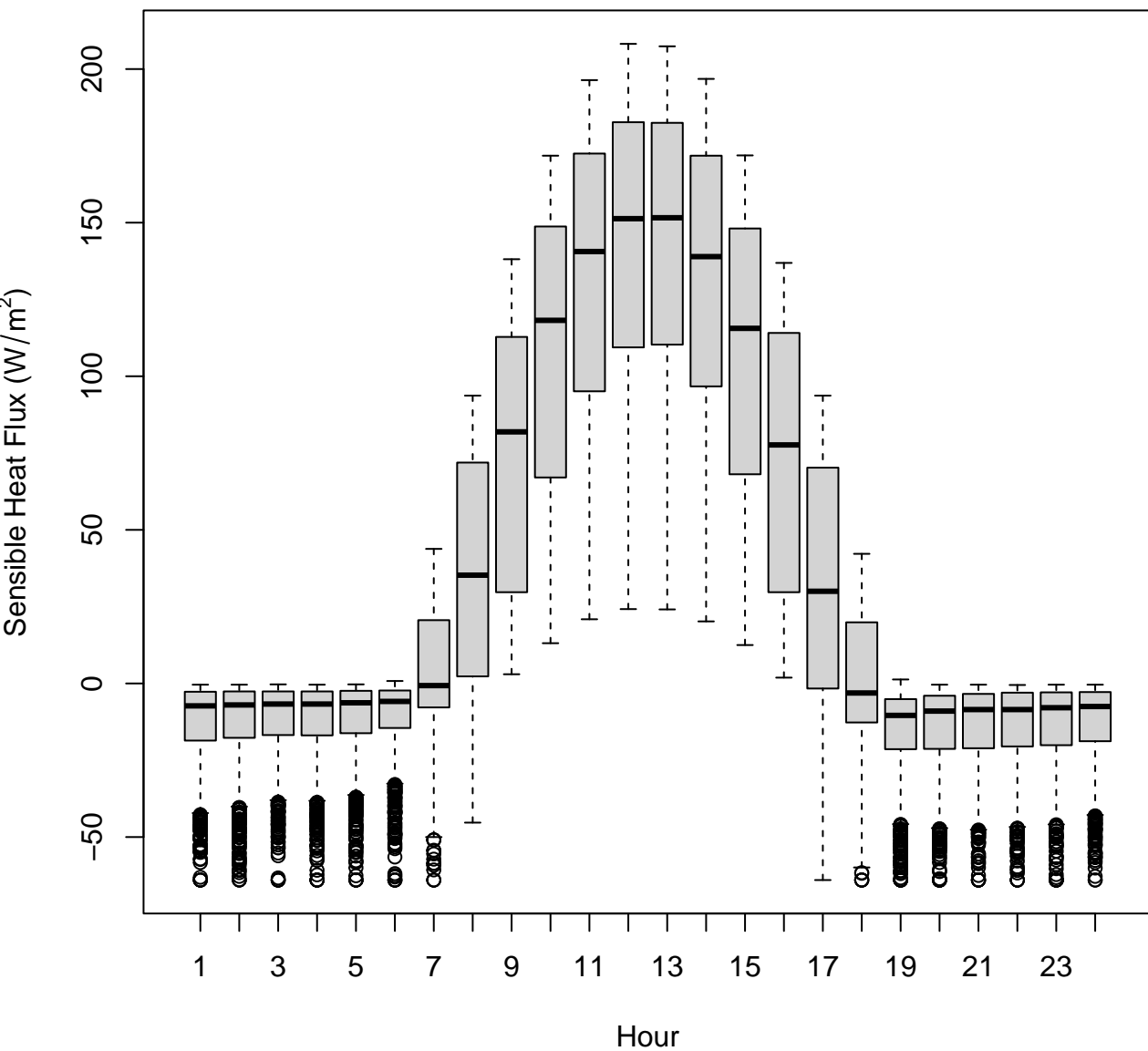




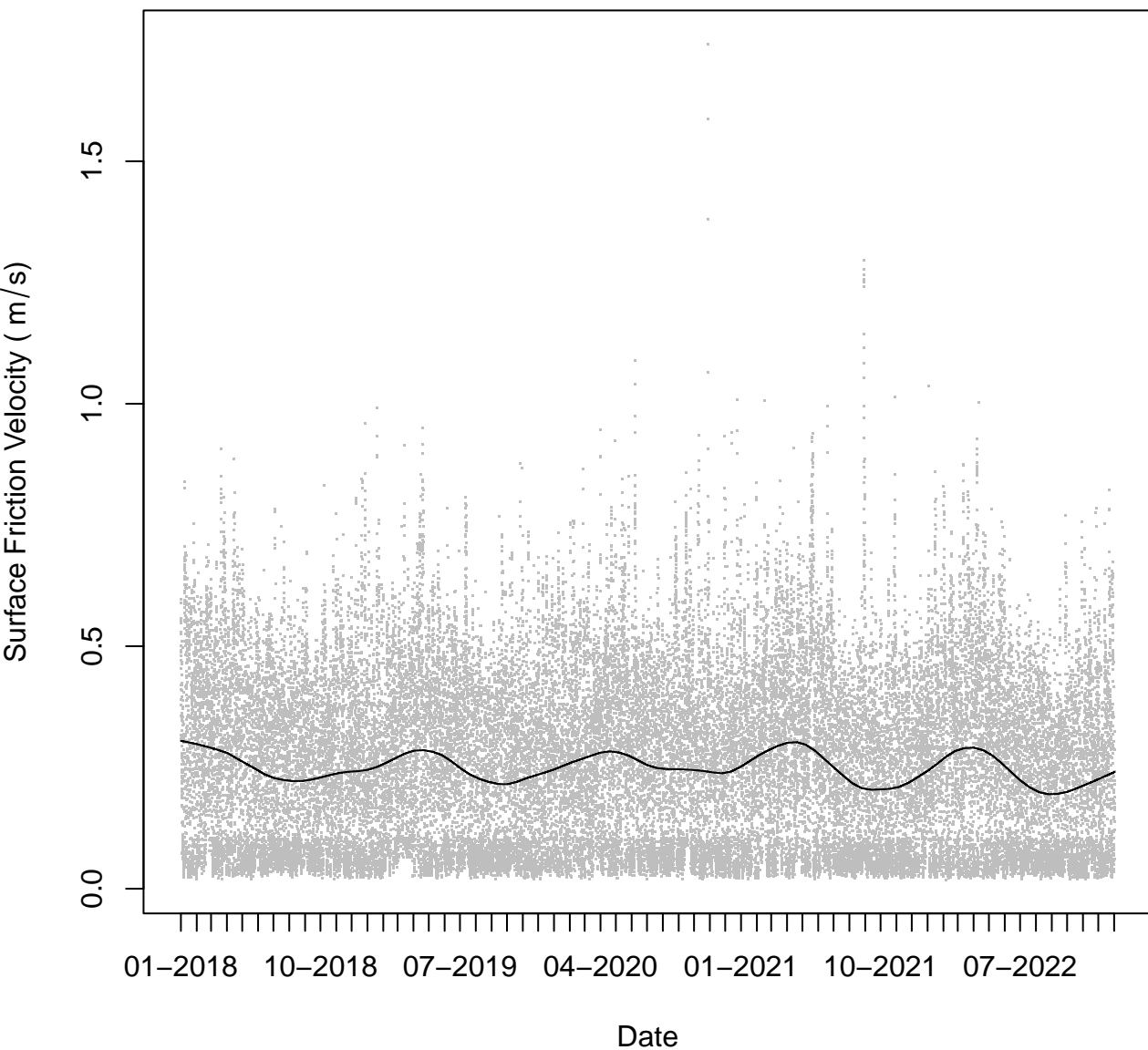
**Sensible Heat Flux by Month**



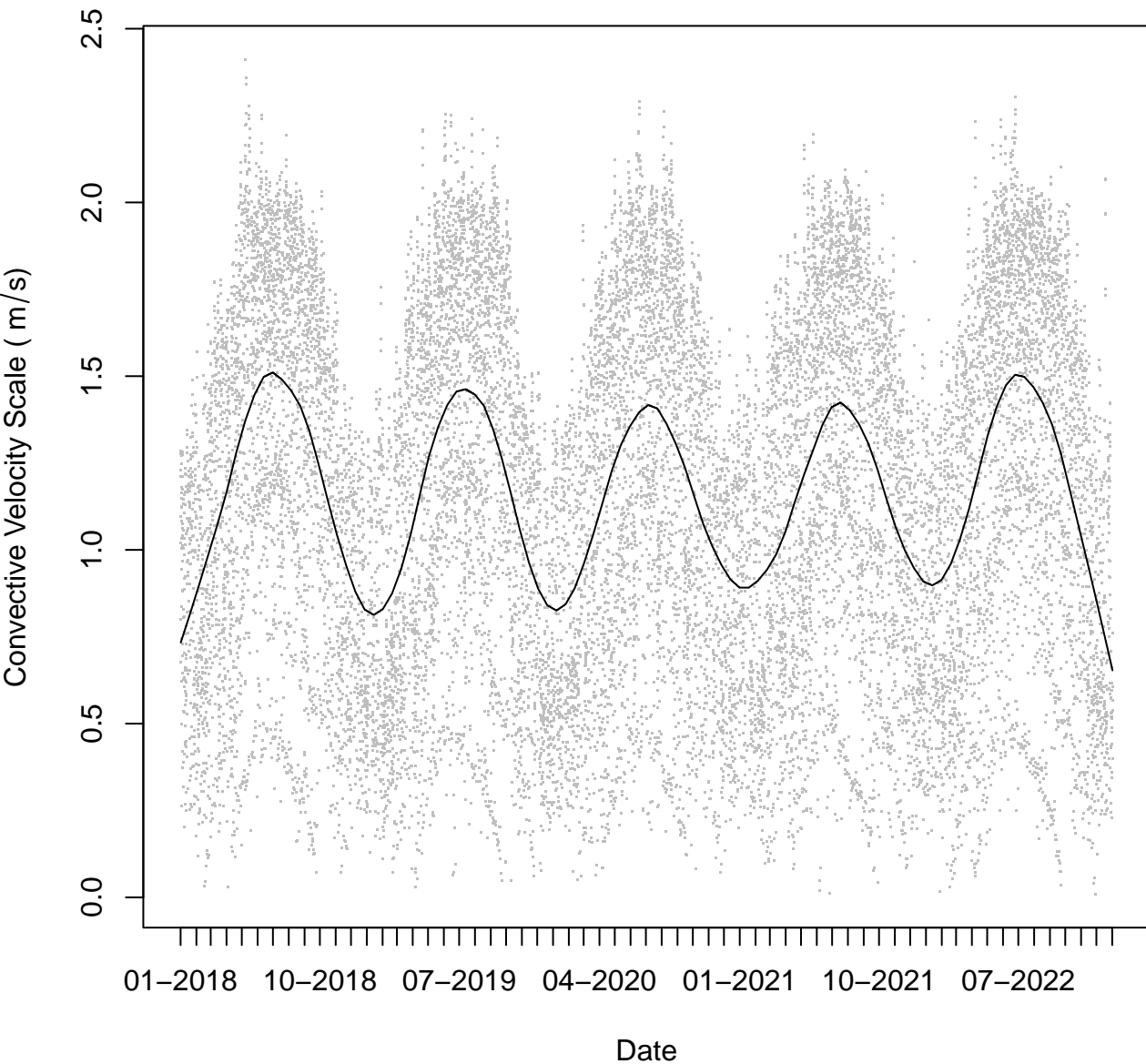
# Sensible Heat Flux by Hour



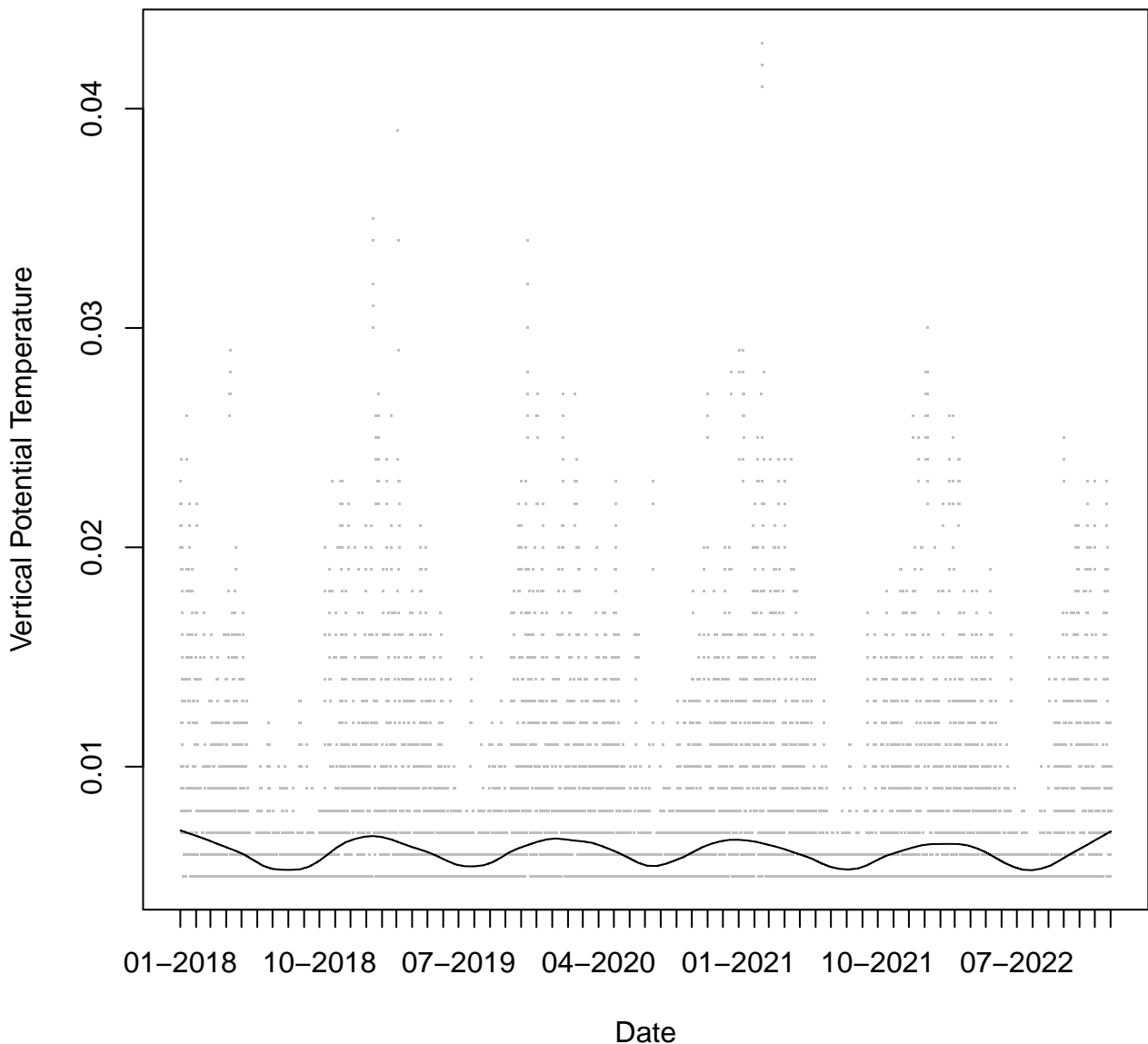
# Surface Friction Velocity



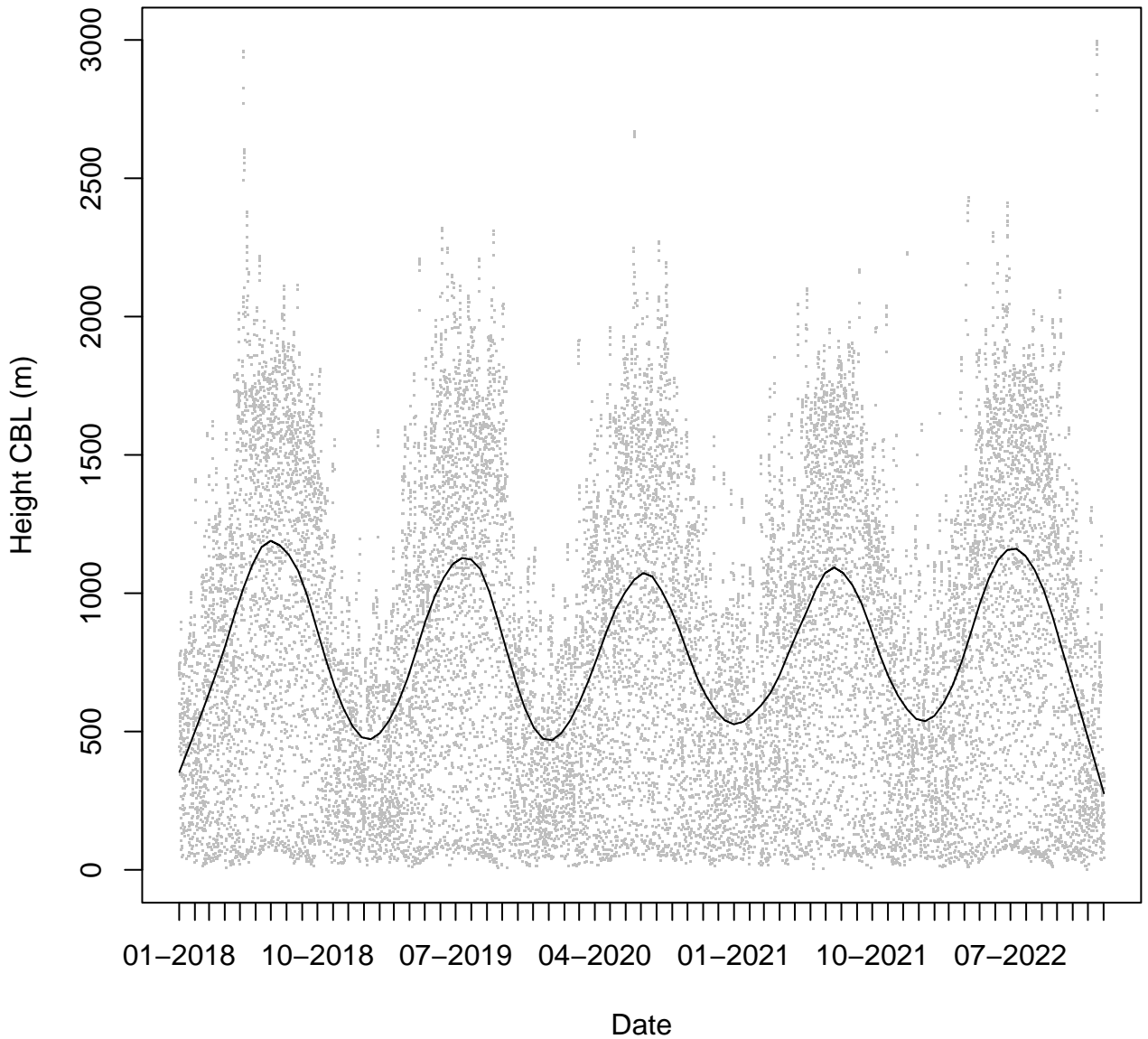
# Convective Velocity Scale



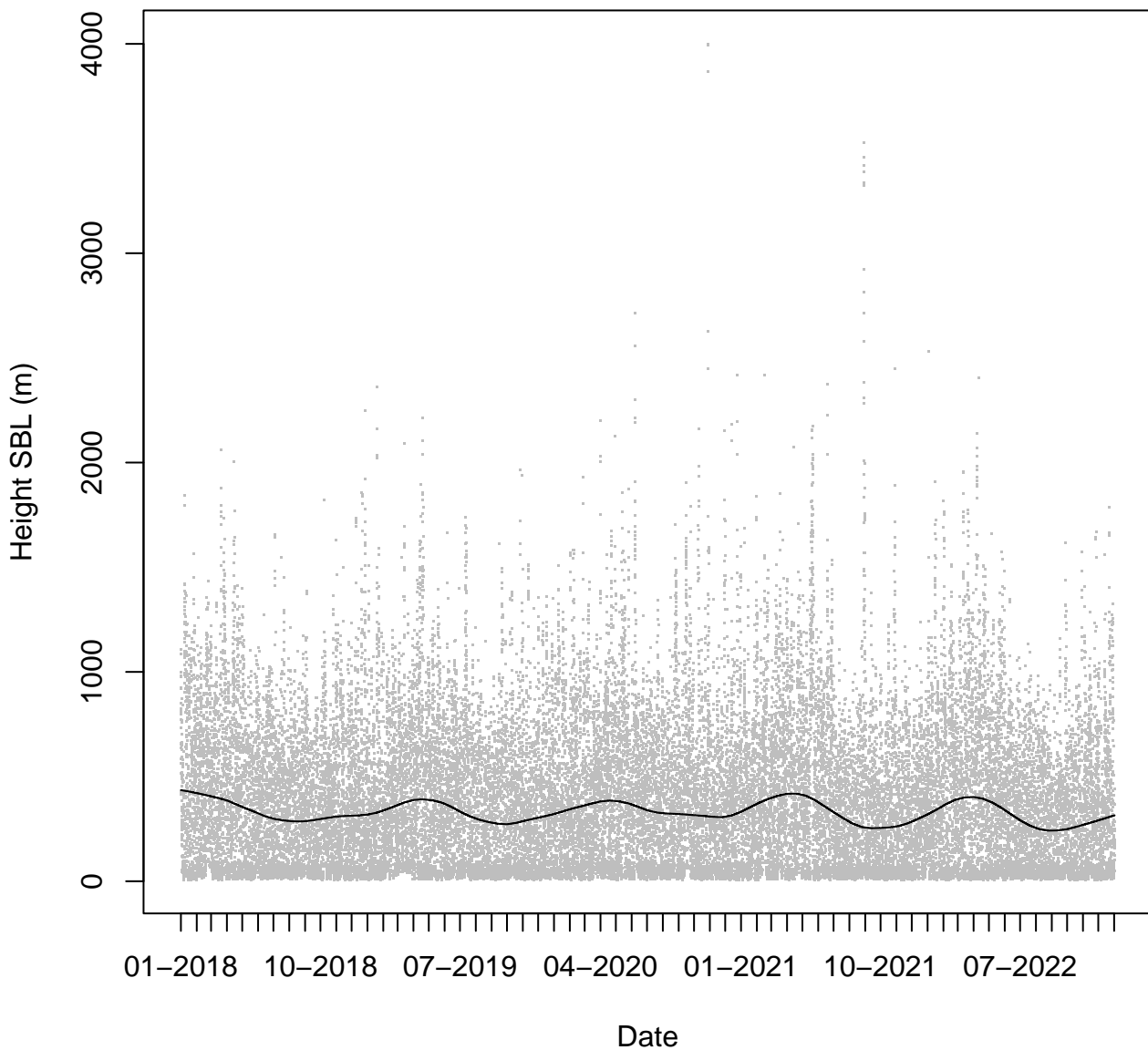
# Vertical Potential Temperature Gradient above PBL



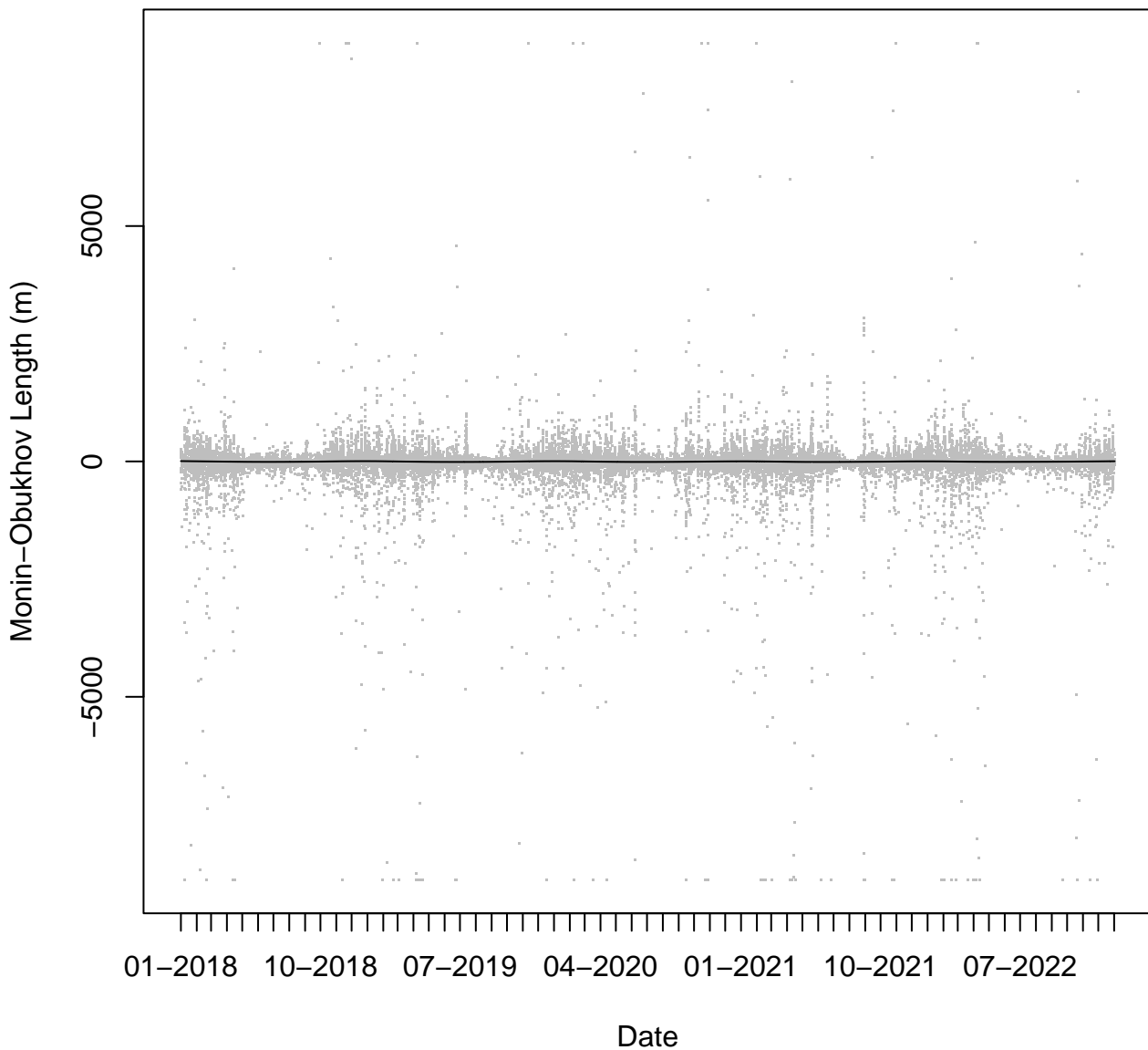
# Height of Convective Boundary Layer



# Height of Stable Boundary Layer

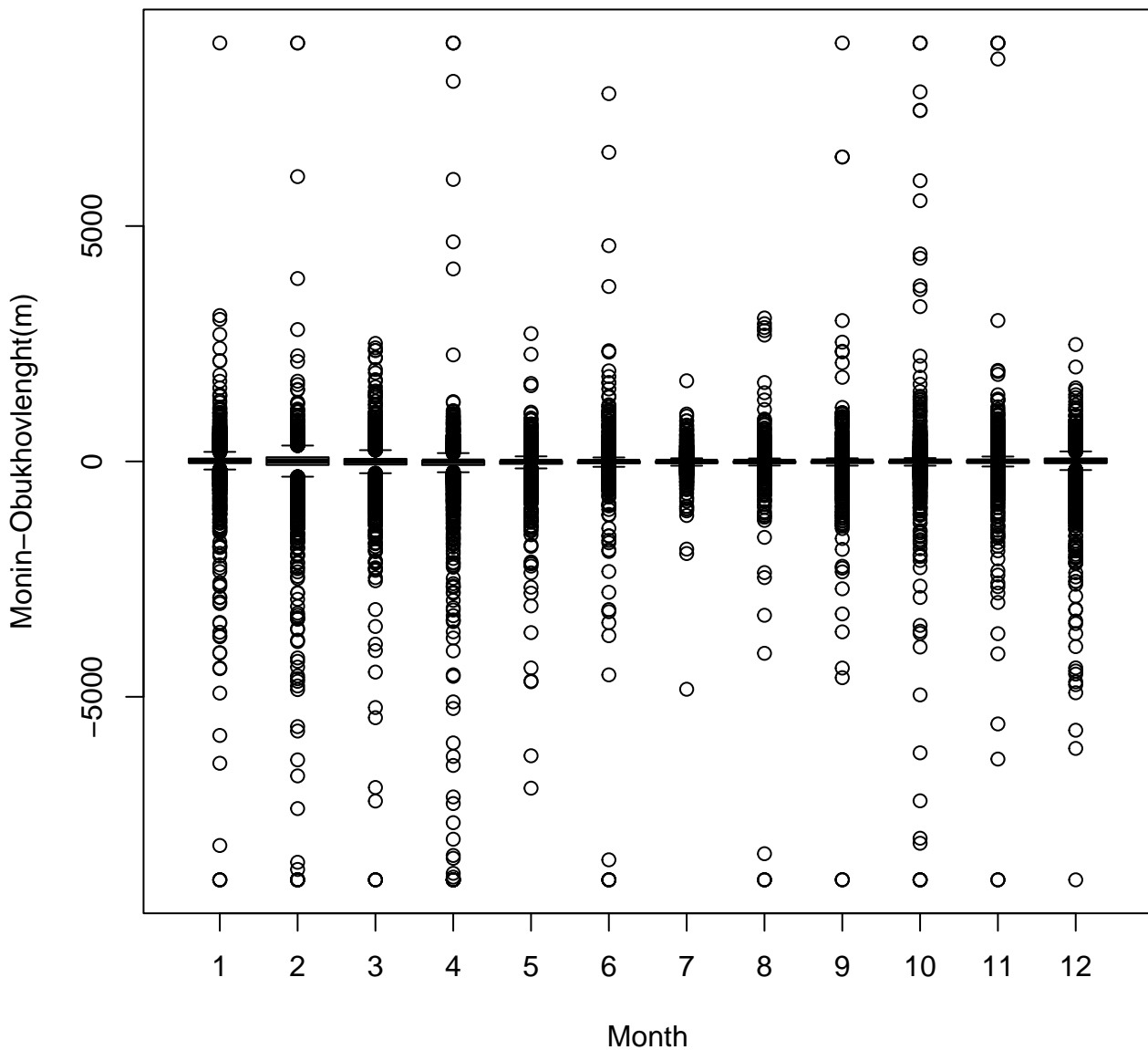


# Monin-Obukhov Length

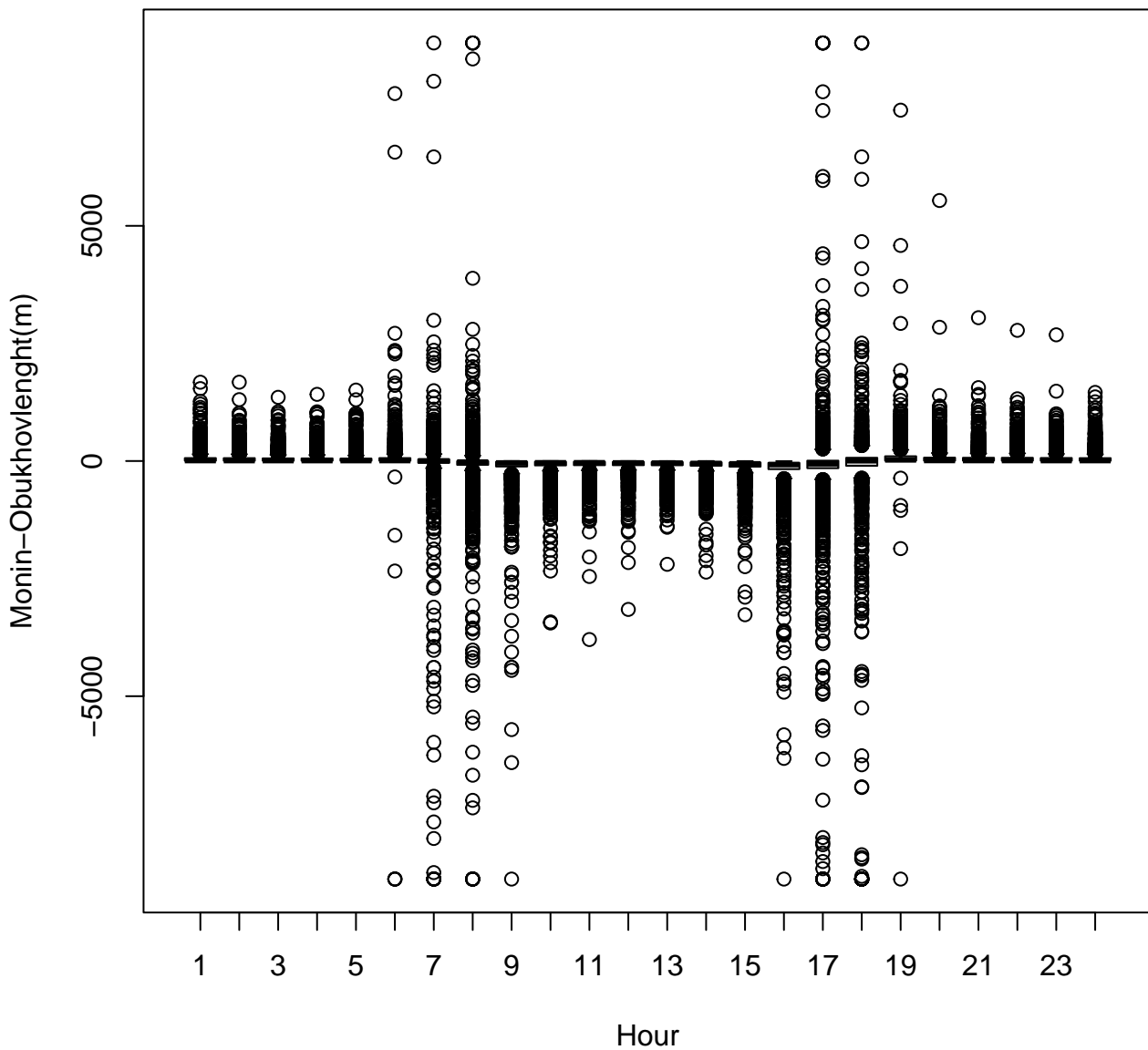




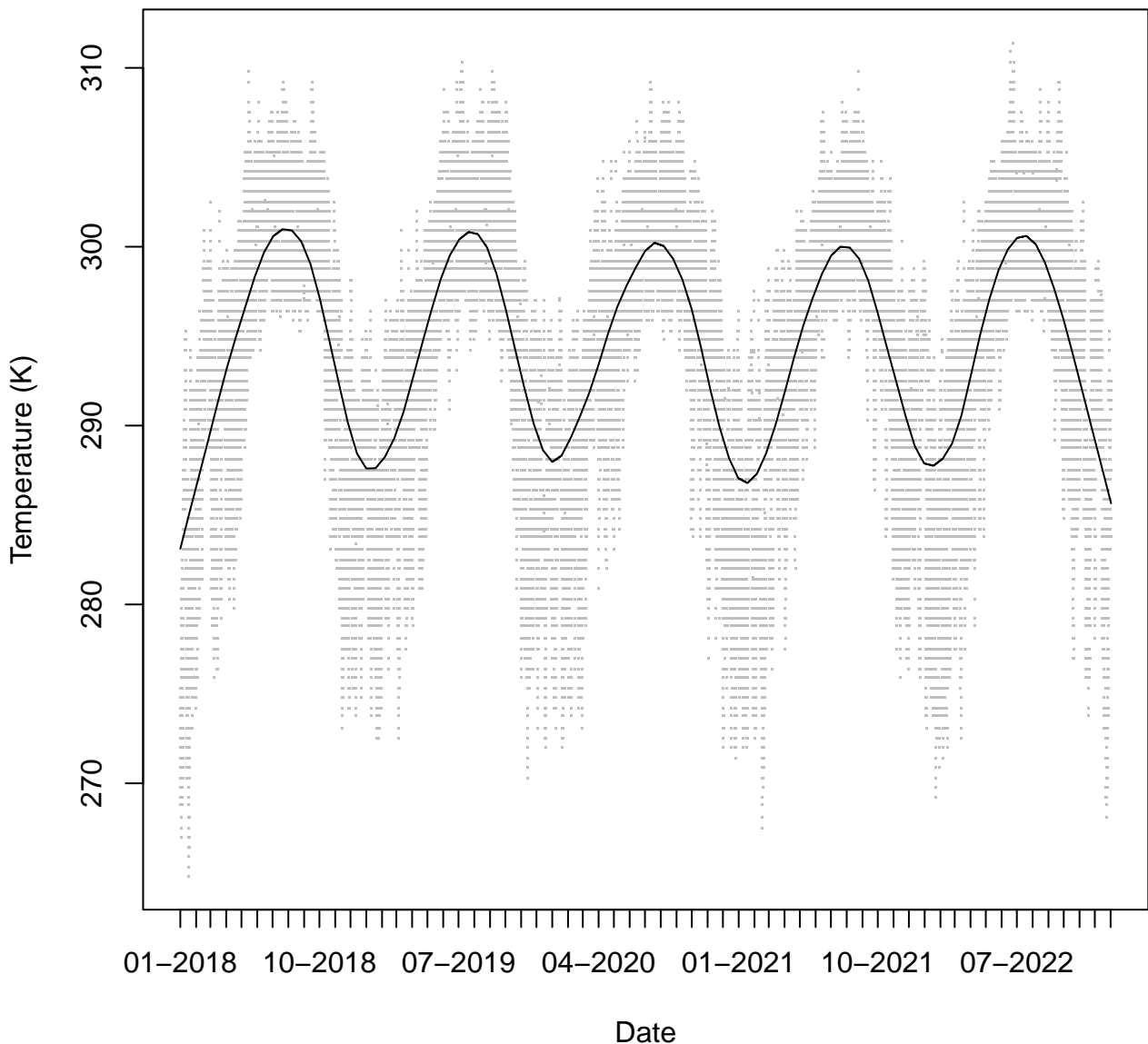
Monin–Obukhov Length by Month



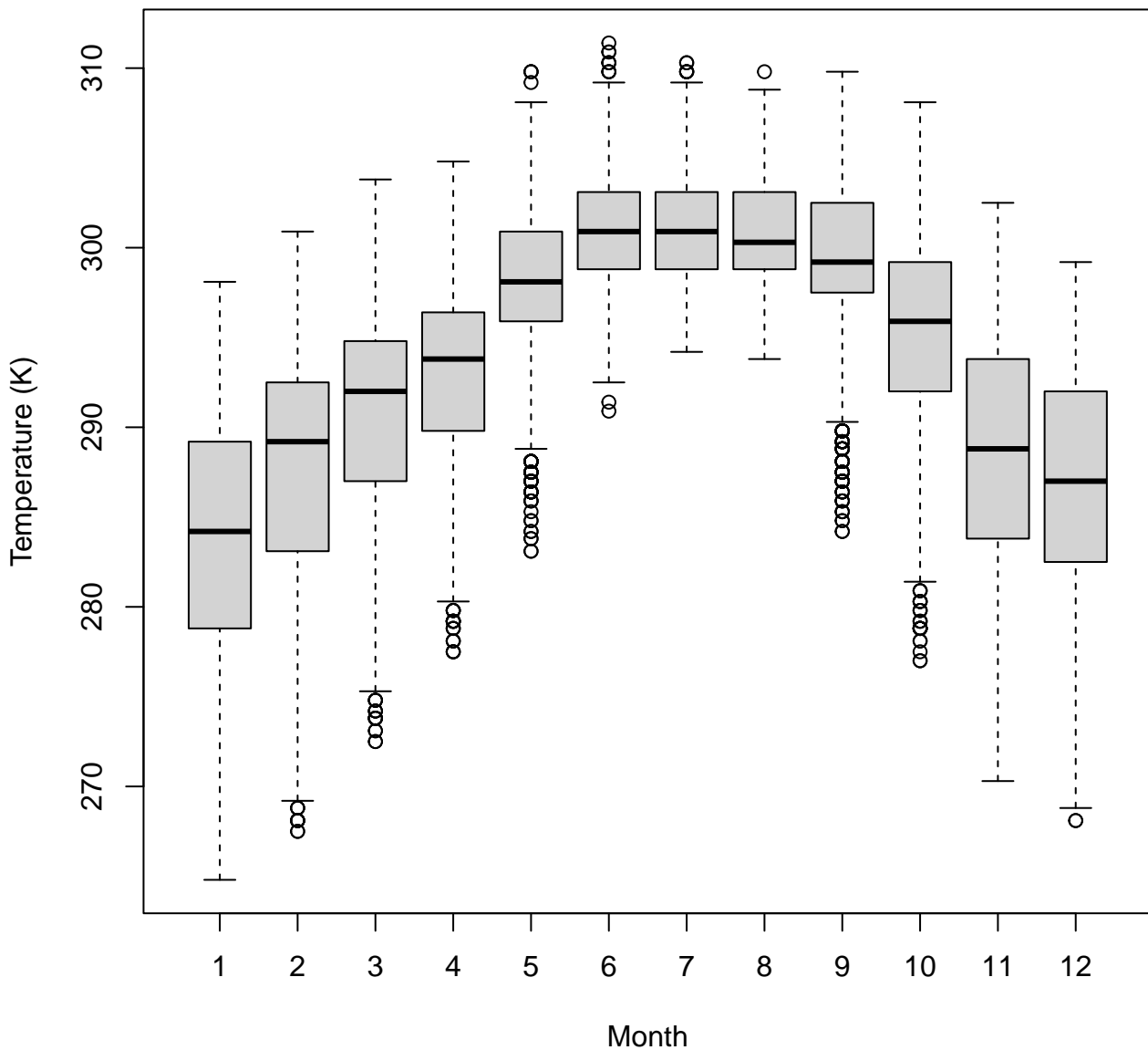
Monin–Obukhov Length by Hour



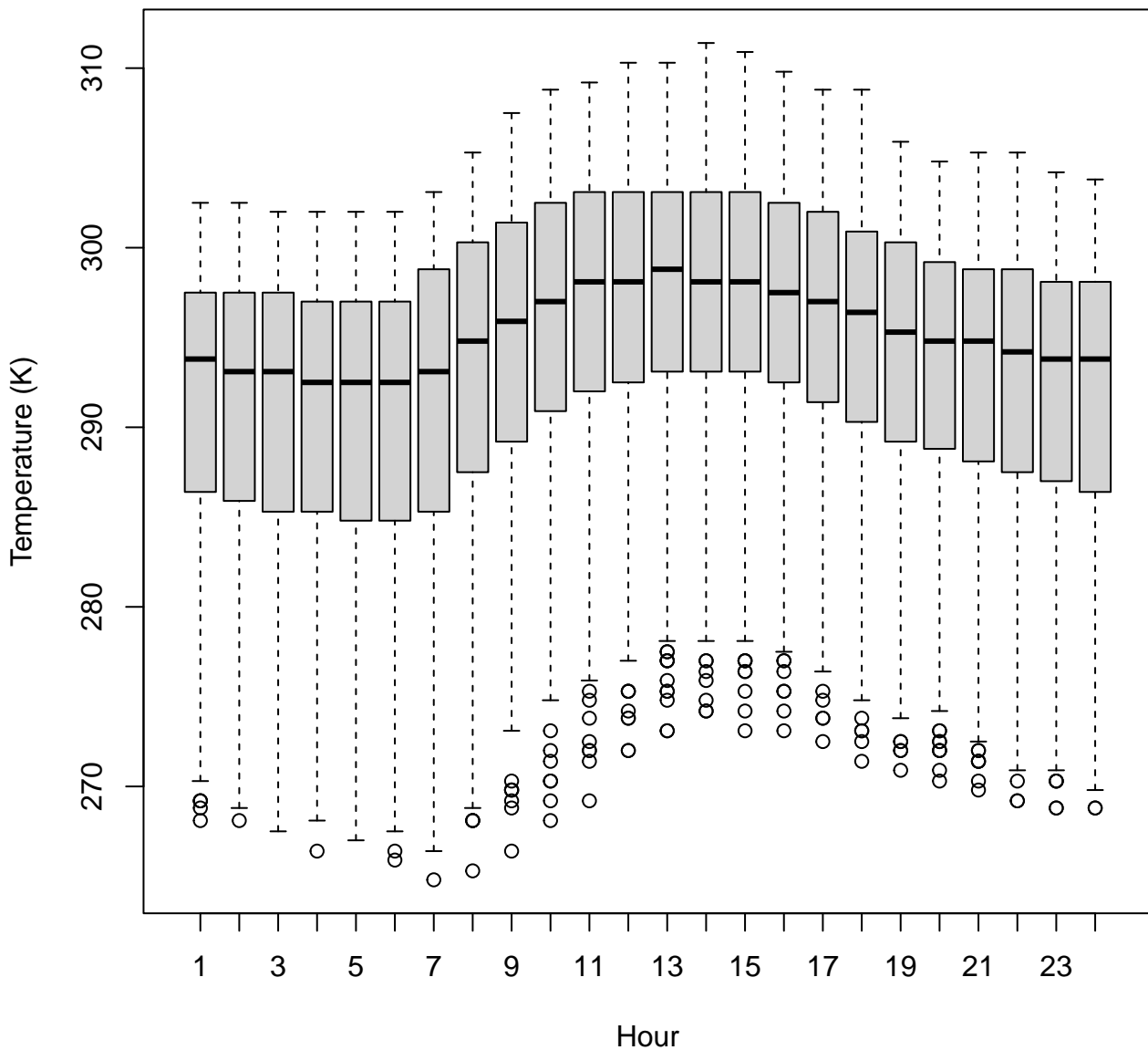
# Temperature



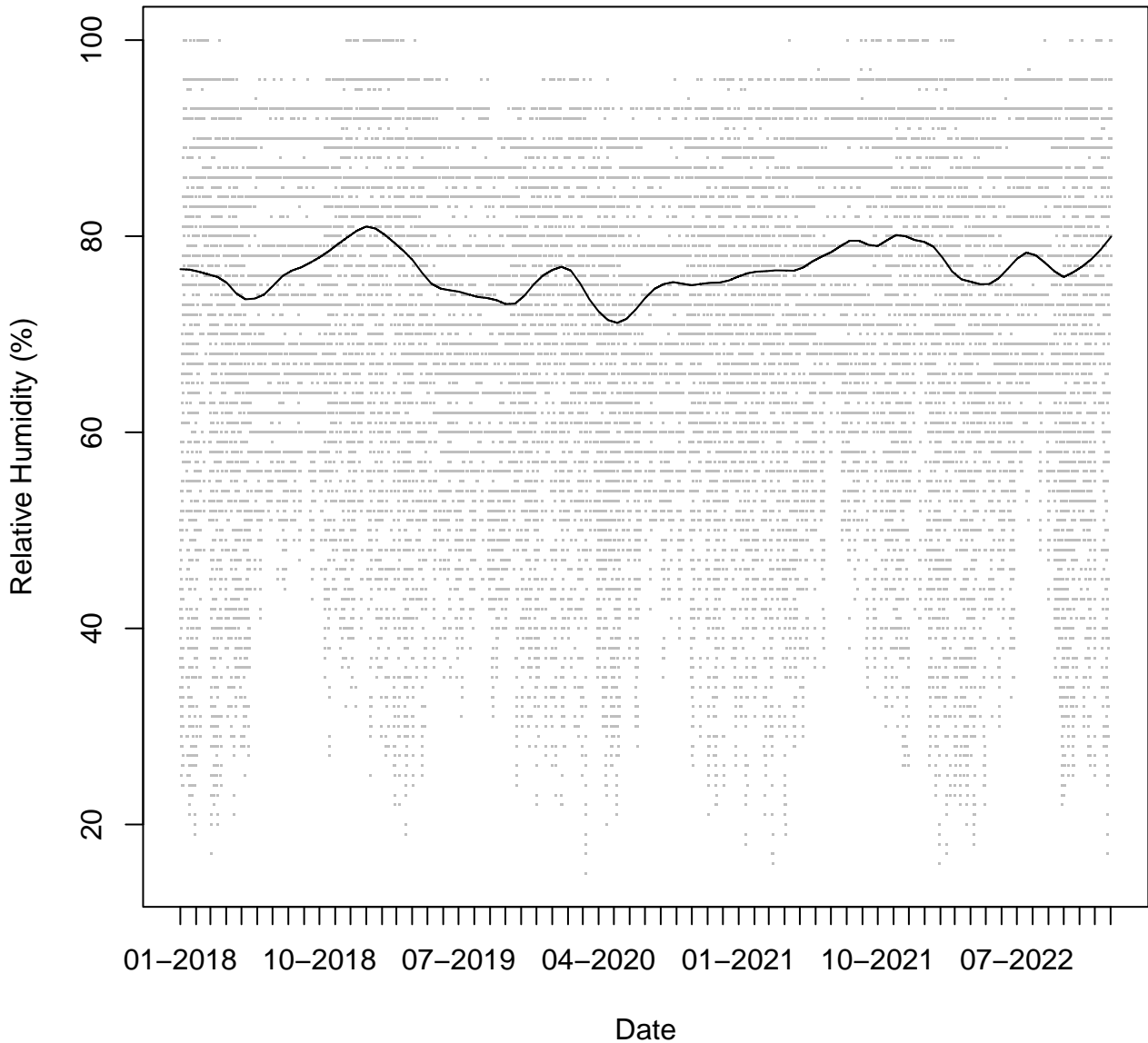
Temperature by Month



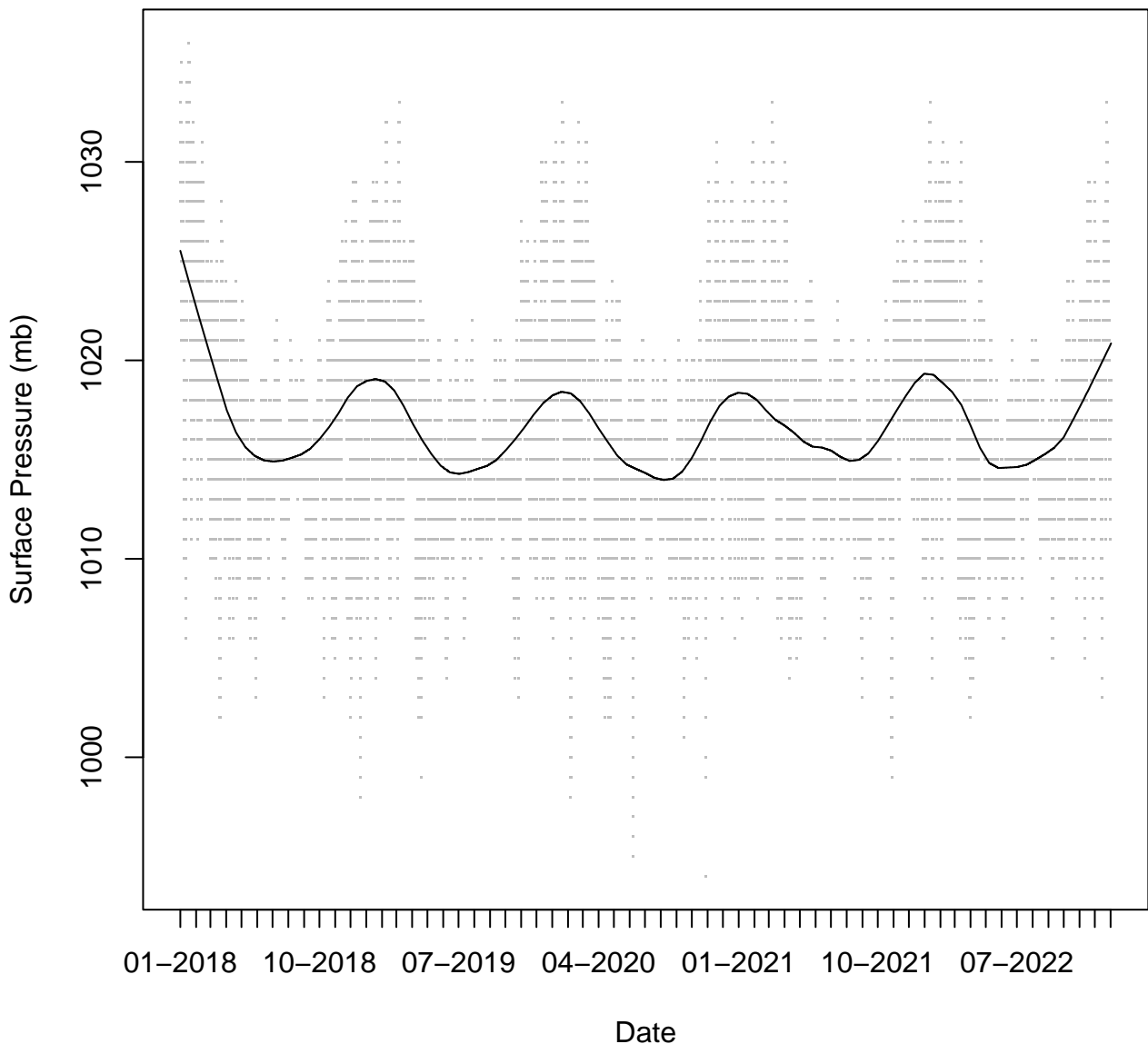
Temperature by Hour



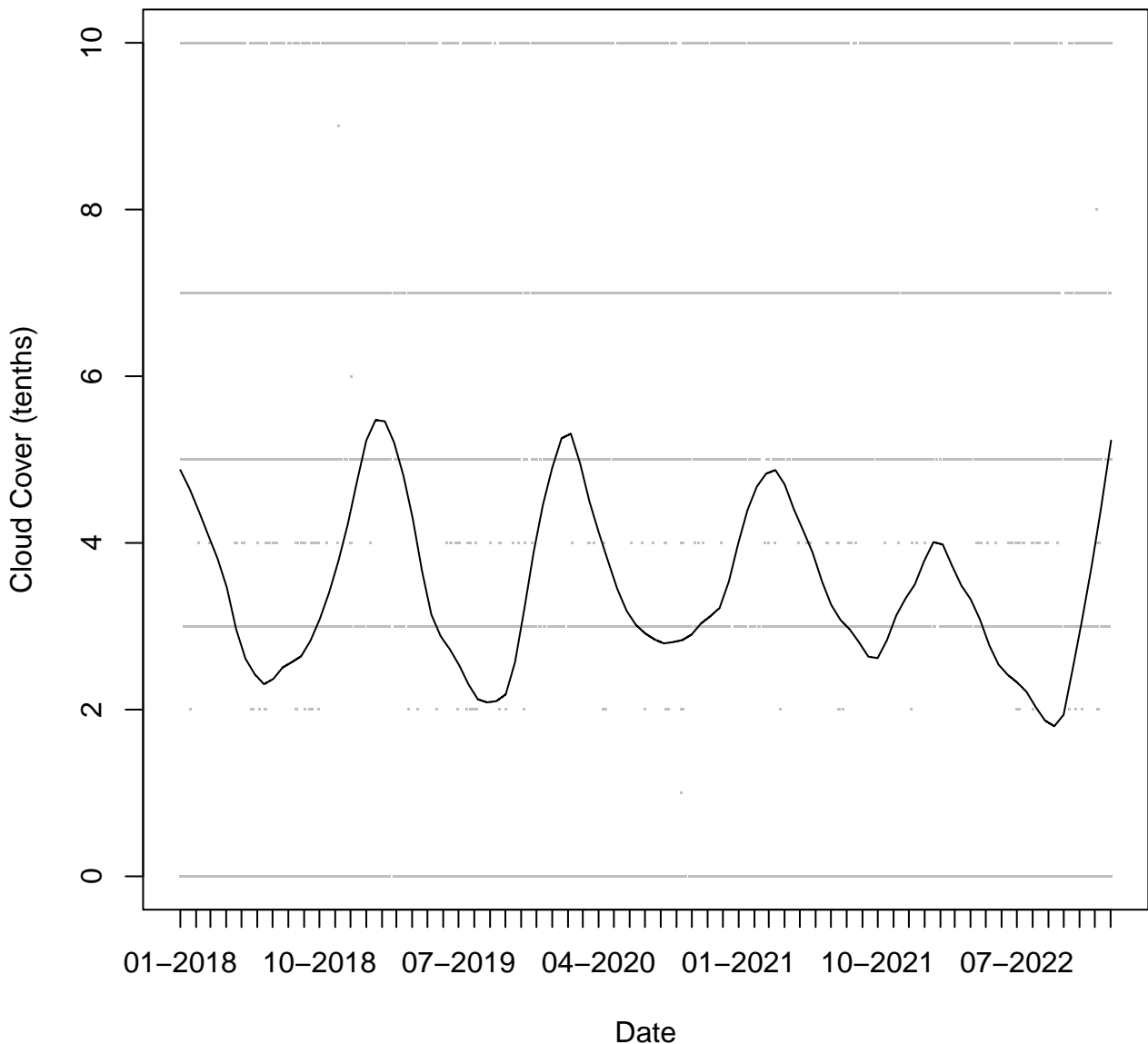
# Relative Humidity



# Surface Pressure

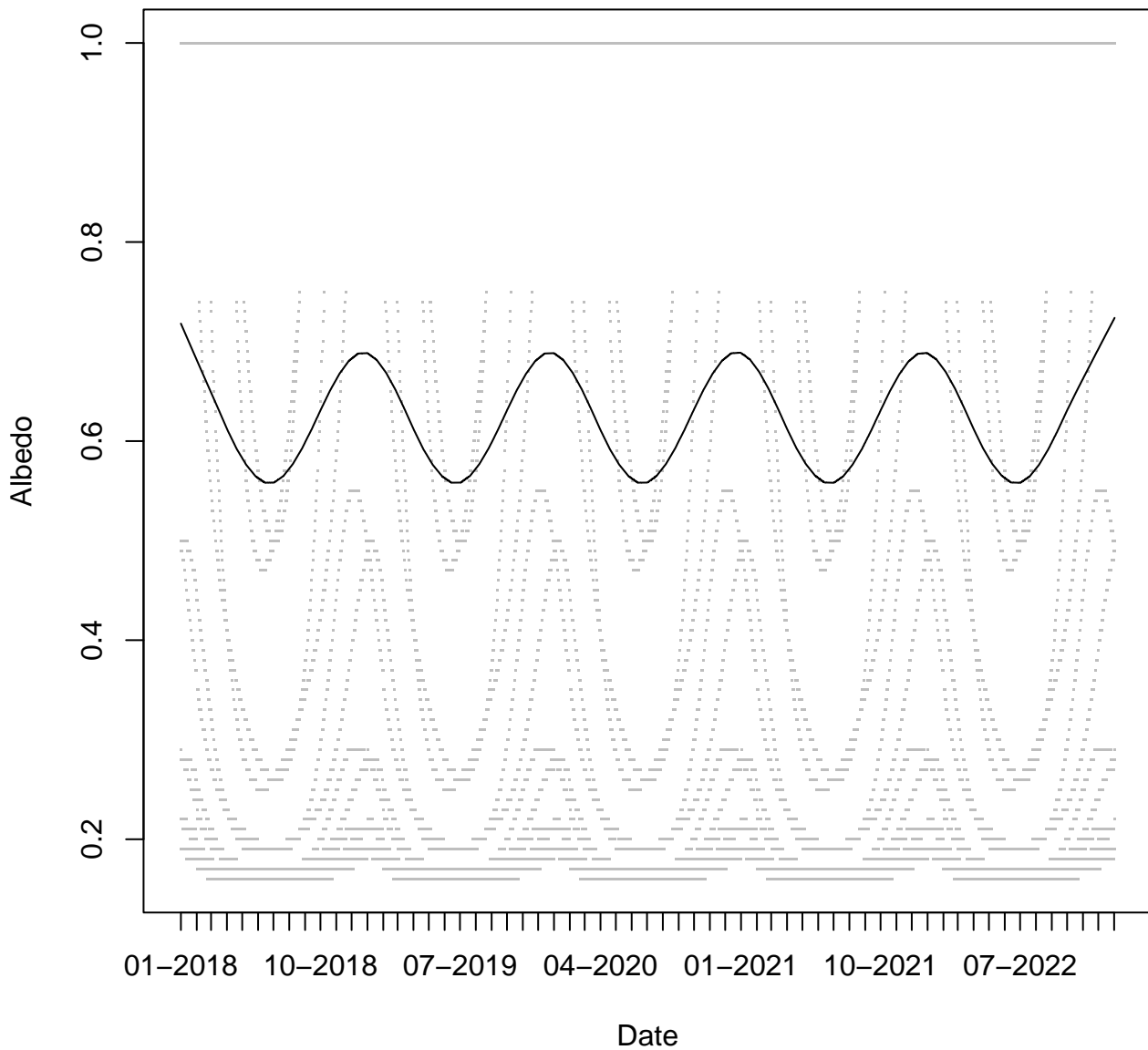


# Cloud Cover

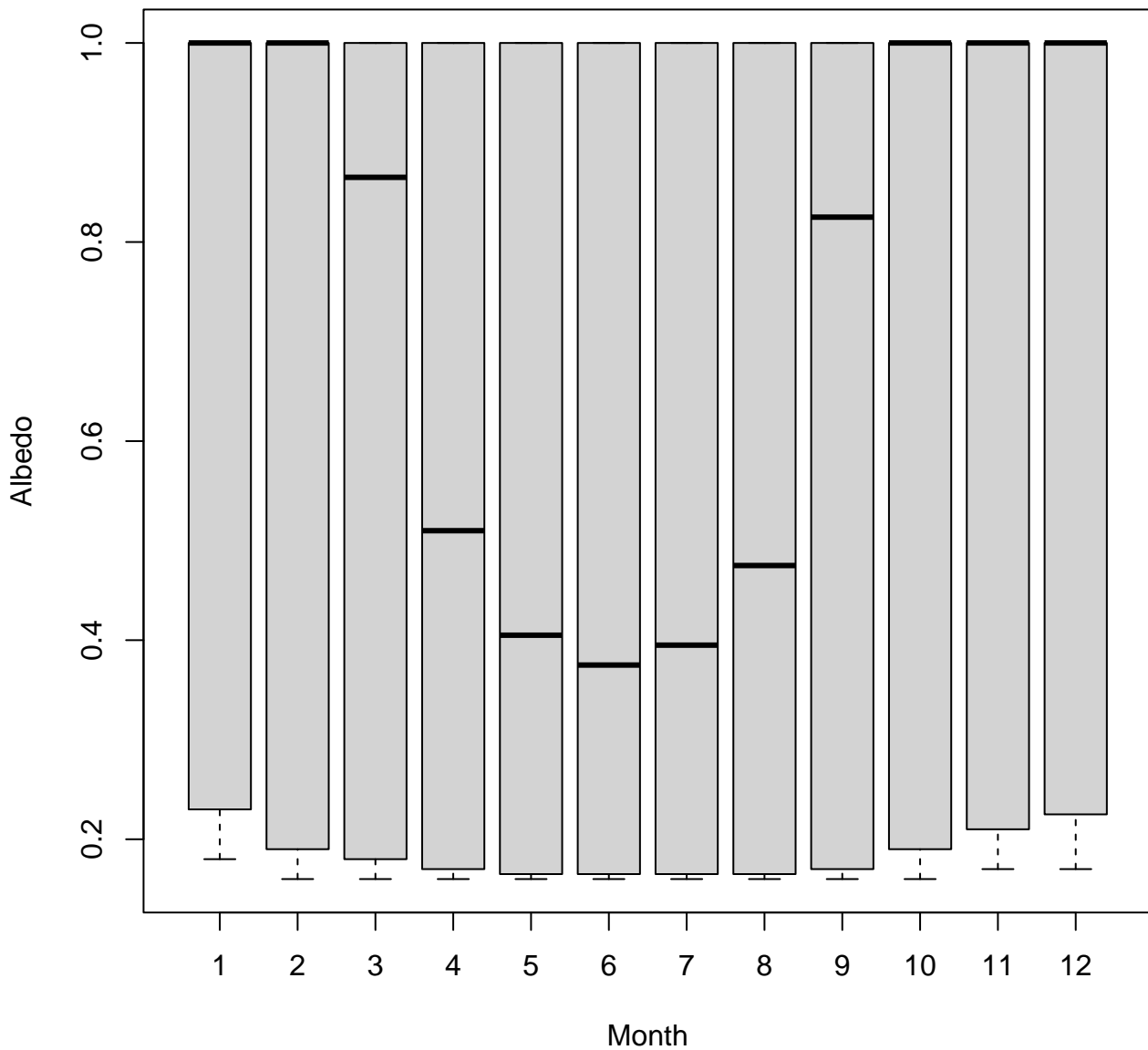




# Albedo



**Albedo by Month**



Albedo by Hour

