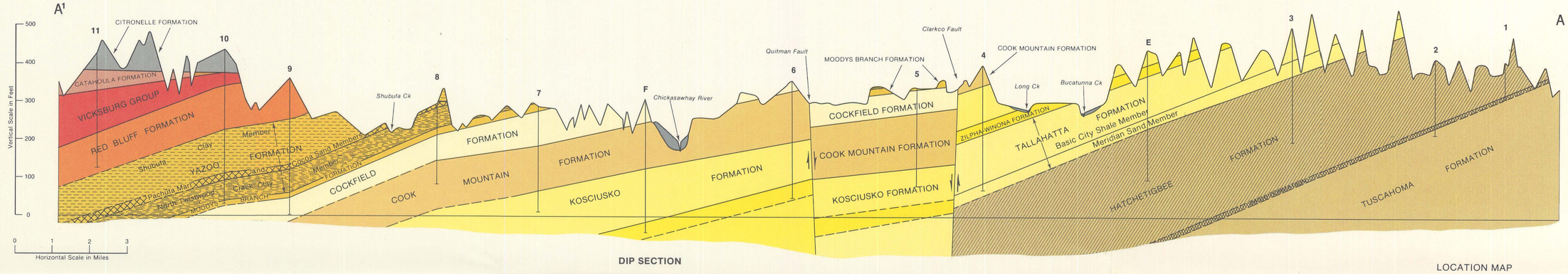

DIP SECTION

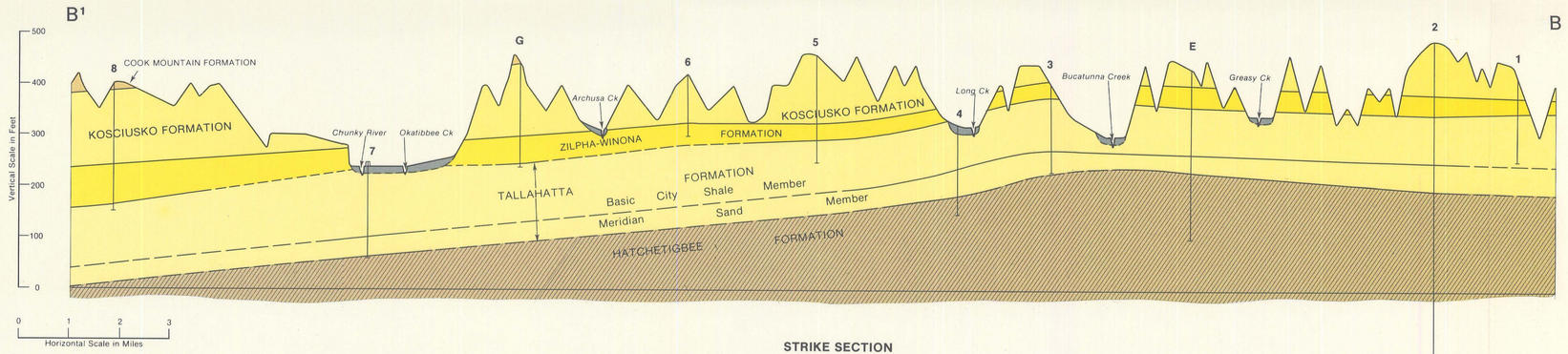

STRIKE SECTION

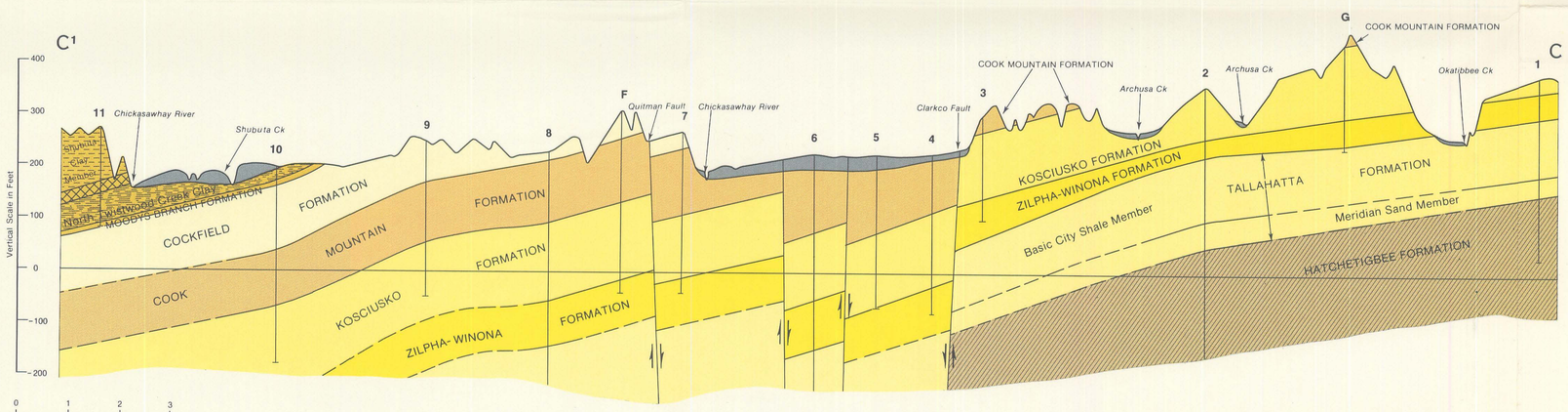

QUITMAN-CLARKCO FAULT ZONE SECTION

Note: Wells used in the above sections are listed in the Structural Section of the report.

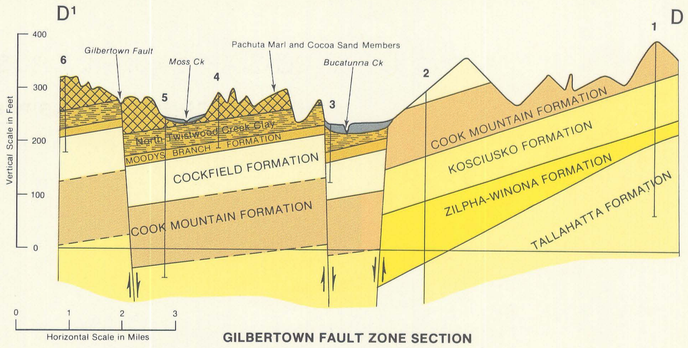

GILBERTOWN FAULT ZONE SECTION

LOCATION MAP

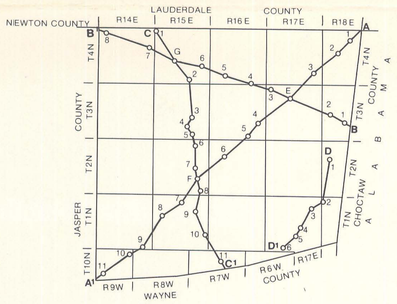

STRATIGRAPHIC-STRUCTURAL CROSS SECTIONS

CLARKE COUNTY, MISSISSIPPI

MISSISSIPPI GEOLOGICAL SURVEY

WILLIAM A. GILLILAND, GEOLOGIST

JULY, 1978

LEGEND

	GROUP	FORMATION	MEMBER
RECENT		Alluvium	
PLEISTOCENE		Terraces	
PLEISTOCENE		Citronelle	
MIOCENE		Catahoula	
OLIGOCENE	Vicksburg		
OLIGOCENE		Red Bluff	
EOCENE	Jackson	Yazoo	Shubuta Clay
EOCENE	Jackson	Yazoo	Pachuta Marl and Cocoa Sand
EOCENE	Jackson	Yazoo	North Twistwood Creek Clay
EOCENE	Jackson	Moodys Branch	
EOCENE	Claiborne	Cockfield	
EOCENE	Claiborne	Cook Mountain	
EOCENE	Claiborne	Kosciusko	
EOCENE	Claiborne	Zilpha-Winona	
EOCENE	Claiborne	Tallahatta	
EOCENE	Wilcox	Hatchetigbee	
EOCENE	Wilcox	Bashi	
EOCENE	Wilcox	Tuscahoma	

PREPARED BY
MERCURY MAPS INC.
JACKSON, MISSISSIPPI