

STATE OF MISSISSIPPI

STATUS REPORT ON SOLID WASTE DISPOSAL FACILITIES

CALENDAR YEAR 2002



PREPARED BY:

**SOLID WASTE MANAGEMENT BRANCH
OFFICE OF POLLUTION CONTROL
MISSISSIPPI DEPARTMENT OF ENVIRONMENTAL QUALITY**

TABLE OF CONTENTS

| | |
|--|----|
| <u>Table of Contents</u> | i |
| <u>Introduction</u> | 1 |
| <u>PART I - Commercial Solid Waste Disposal Facilities</u> | |
| Municipal Solid Waste Landfills | 3 |
| Non-Municipal Solid Waste Landfills | 23 |
| Class I and Class II Rubbish Sites | 26 |
| <u>PART II - Non-Commercial Solid Waste Disposal Facilities</u> | |
| Industrial Landfills | 35 |
| Industrial and Institutional Rubbish Sites | 38 |

INTRODUCTION

The Mississippi Department of Environmental Quality (MDEQ) developed this status report to provide information on solid waste disposal activities that were conducted during Calendar Year 2002 at all permitted landfills and rubbish sites within the State of Mississippi. An annual report on the solid waste disposal activities conducted at each landfill and rubbish site in the state is due to MDEQ from the facility owner each year by February 28th. This status report provides summary information on the amounts of solid waste disposed at both commercial and non-commercial disposal facilities as listed below:

Part I - Commercial Solid Waste Disposal Facilities

Part I of this report contains a summary report on disposal activities conducted at commercial disposal facilities in the state. A commercial solid waste disposal facility means any facility that is engaged in the disposal of solid waste for compensation or which accepts waste from more than one generator not owned by the facility owner. Commercial solid waste disposal facilities include:

- Municipal Solid Waste (MSW) Landfills
- Non-Municipal Solid Waste (non-MSW) Landfills
- Class I and Class II Rubbish Sites

Part II - Non-Commercial Solid Waste Disposal Facilities

Part II of this report contains a summary report on disposal activities conducted at non-commercial disposal facilities. A non-commercial solid waste disposal facility means a facility that receives solid waste from one generator and where the disposal facility is not operated for compensation. Non-commercial solid waste disposal facilities include:

- Industrial Landfills
- Industrial and Institutional Rubbish Sites

This status report contains information that may be utilized by local government officials and/or solid waste decision makers, disposal facility owners and operators, state agencies and other organizations. The information provided includes the following:

1. The total amount of waste received at each permitted solid waste disposal facility as reported by the facility owners/operators;
2. An estimated remaining life at solid waste disposal facilities as reported by the facility owners/operators; and
3. State maps showing the approximate geographic locations of each disposal facility.

Copies of this report will be provided to local government officials and/or solid waste decision makers to assist them in planning for the management of solid wastes in their jurisdictions. A

copy of this status report will also be provided to the Mississippi State Tax Commission for verification of the information that the State Tax Commission receives from commercial facility owners/operators each year.

This report indicates that a total of approximately 5,349,615 tons of solid waste was disposed during Calendar Year 2002 at commercial and non-commercial landfills and rubbish sites in Mississippi. Approximately 54.37% of the total waste was disposed at commercial landfills, 28.76% at non-commercial landfills, 16.46% at commercial rubbish sites, and 0.41% was disposed at non-commercial rubbish sites (see Figure: 1 below).




Figure: 1

This status report also indicates that Mississippi received a total of 620,825 tons of solid waste from out-of-state sources representing 11.61% of the total solid waste that was disposed in Mississippi during Calendar Year 2002. Commercial landfills received approximately 538,910 tons and commercial rubbish sites received approximately 81,915 tons of out-of-state waste.

The information on the total amount of wastes received in tons/year at landfills and rubbish sites has not been verified or altered by the MDEQ for accuracy. For additional information on this Status Report or to review the individual annual reports, please contact:

Mr. Pradip Bhowal, Environmental Administrator
MDEQ Solid Waste Management Branch
P.O. Box 10385
Jackson, MS 39289
Phone: (601) 961-5082
Fax: (601) 961-5785

For additional information on solid waste management in Mississippi, please visit the MDEQ Solid Waste Management Branch webpage at:

www.deq.state.ms.us/MDEQ.nsf/page/SW_Home

Part I - Commercial Solid Waste Disposal Facilities

Municipal Solid Waste (MSW) Landfills

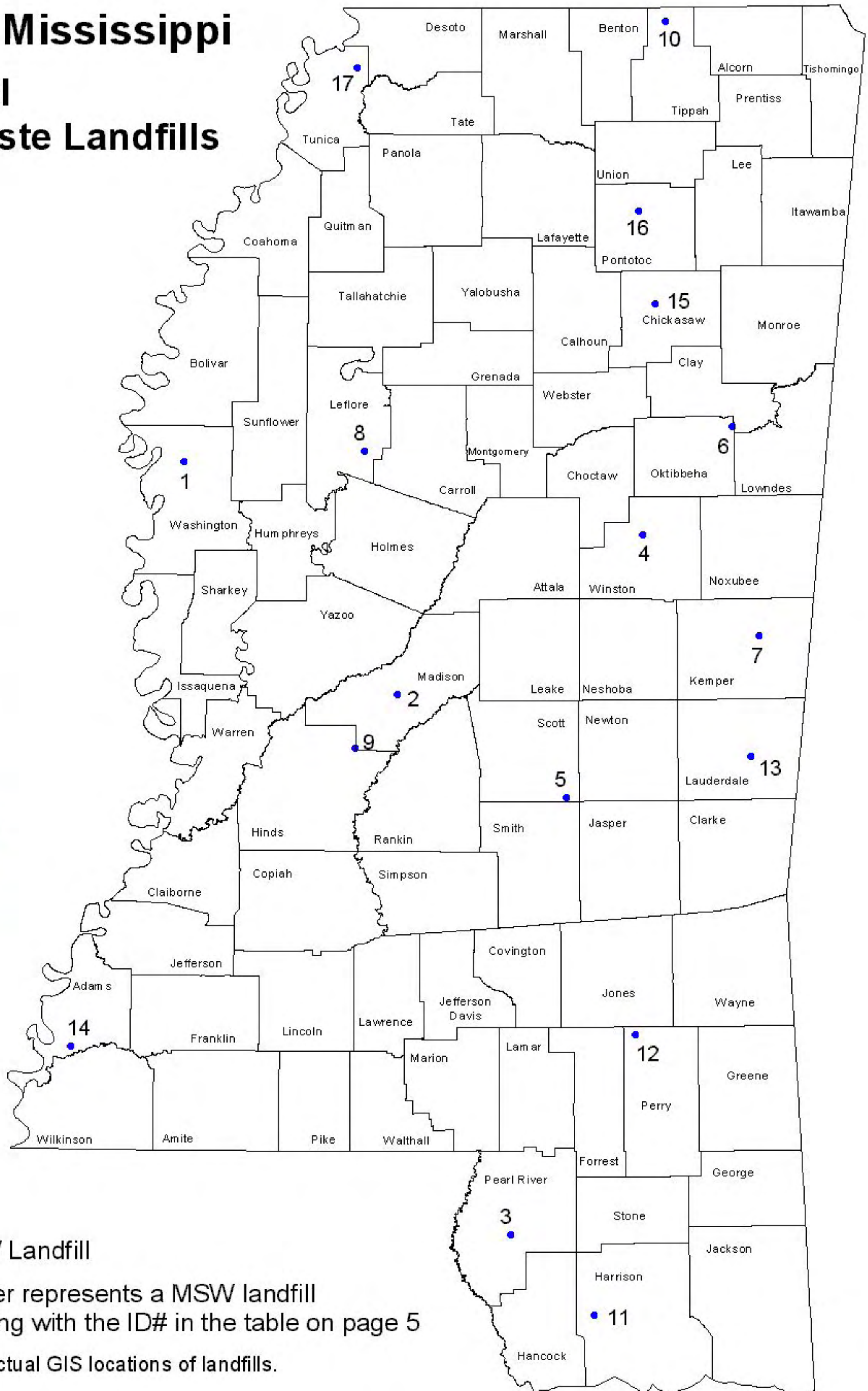
Municipal Solid Waste (MSW) Landfills are disposal facilities that are designed and constructed to receive a wide range of nonhazardous solid wastes for disposal including household garbage, nonhazardous industrial wastes, and special wastes such as asbestos or treated medical wastes. There were seventeen (17) MSW landfills that actively received solid wastes during Calendar Year 2002.

An annual report on the solid waste disposal activities conducted at each MSW landfill is required by the Mississippi Code Annotated *Section 17-17-219* (Supp. 2002) and *Section IV.B.14* of the Mississippi Nonhazardous Waste Management Regulations. This report contains a summary of these individual facility reports as provided by the facility owners. The report includes the following information:

1. A state map showing the approximate geographic locations of all MSW landfills;
2. A summary of operational information contained in the individual annual reports for Calendar Year 2002 for MSW landfills; and
3. Individual state maps for the 17 active MSW landfills including geographic locations, the geographic areas serviced with the amount of wastes received in tons/year, and other pertinent information.

State of Mississippi

Municipal Solid Waste Landfills



- Active MSW Landfill
 - # Each number represents a MSW landfill corresponding with the ID# in the table on page 5
- The map shows actual GIS locations of landfills.

State of Mississippi

Operational Information on Municipal Solid Waste Landfills for Calendar Year 2002

| (I) ID | (II) Landfill Name | (III) Permitted Acerage | (IV) Waste Received | | (V) Out of State Waste Received | | (VI) Estimated Remaining Life (years) |
|-------------|--|---------------------------------|--------------------------|------------|---|-------|--|
| | | | (tons/year) | (tons/day) | (tons/year) | (%) | |
| 1 | Big River Landfill | 183 | 168,050 | 542 | 10,381 | 6.18 | 20+ |
| 2 | Canton Sanitary Landfill | 77 | 39,267 | 127 | 0 | 0.00 | 8 |
| 3 | Central Landfill | 80 | 143,069 | 462 | 99,798 | 69.76 | 20+ |
| 4 | City of Louisville Landfill | 40 | 19,760 | 64 | 0 | 0.00 | 5 |
| 5 | Clearview Environmental Control Facility | 149 | 318,020 | 1,026 | 22 | 0.01 | 20+ |
| 6 | Golden Triangle Regional Landfill | 265 | 135,214 | 436 | 0 | 0.00 | 20+ |
| 7 | Kemper County Sanitary Landfill | 8 | 19,484 | 63 | 3,343 | 17.16 | 5 |
| 8 | Leflore County Landfill | 56 | 137,544 | 444 | 0 | 0.00 | 14 |
| 9 | Little Dixie Landfill | 150 | 386,027 | 1,245 | 400 | 0.10 | 8 |
| 10 | N.E. MS Regional Landfill | 32 | 181,853 | 587 | 115,261 | 63.38 | 4 |
| 11 | Pecan Grove Landfill | 176 | 271,415 | 876 | 6,307 | 2.32 | 20+ |
| 12 | Pine Belt Regional Landfill | 49 | 102,380 | 330 | 0 | 0.00 | 16 |
| 13 | Pine Ridge Landfill | 100 | 172,903 | 558 | 56,323 | 32.57 | 20+ |
| 14 | Plantation Oaks Landfill | 80 | 129,396 | 417 | 8,537 | 6.60 | 20+ |
| 15 | Prairie Bluff Landfill | 236 | 218,877 | 706 | 27,558 | 12.59 | 20+ |
| 16 | Three Rivers Regional Landfill | 207 | 152,858 | 493 | 0 | 0.00 | 20+ |
| 17 | Tunica County Landfill | 147 | 281,259 | 907 | 209,574 | 74.51 | 20+ |

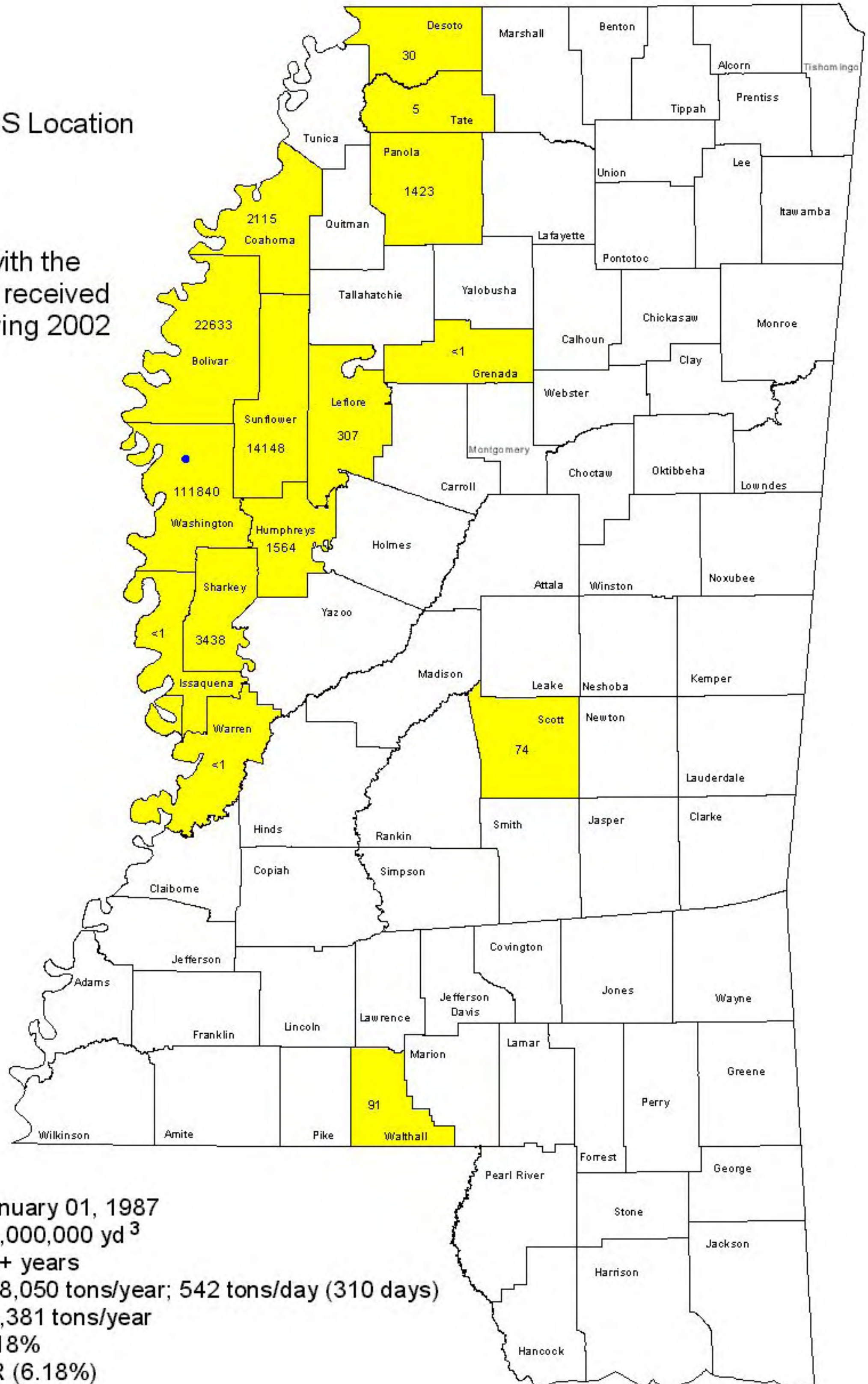
| | | | | |
|--------------|------------------|--------------|----------------|--------------|
| TOTAL | 2,877,376 | 9,282 | 537,504 | 18.68 |
|--------------|------------------|--------------|----------------|--------------|

BIG RIVER LANDFILL

BFI Waste Systems of North America, Inc.

- Active Landfill GIS Location
 33° 24' 22.7" N
 90° 57' 38.3" W

■ Areas serviced with the amount of waste received (in tons/year) during 2002



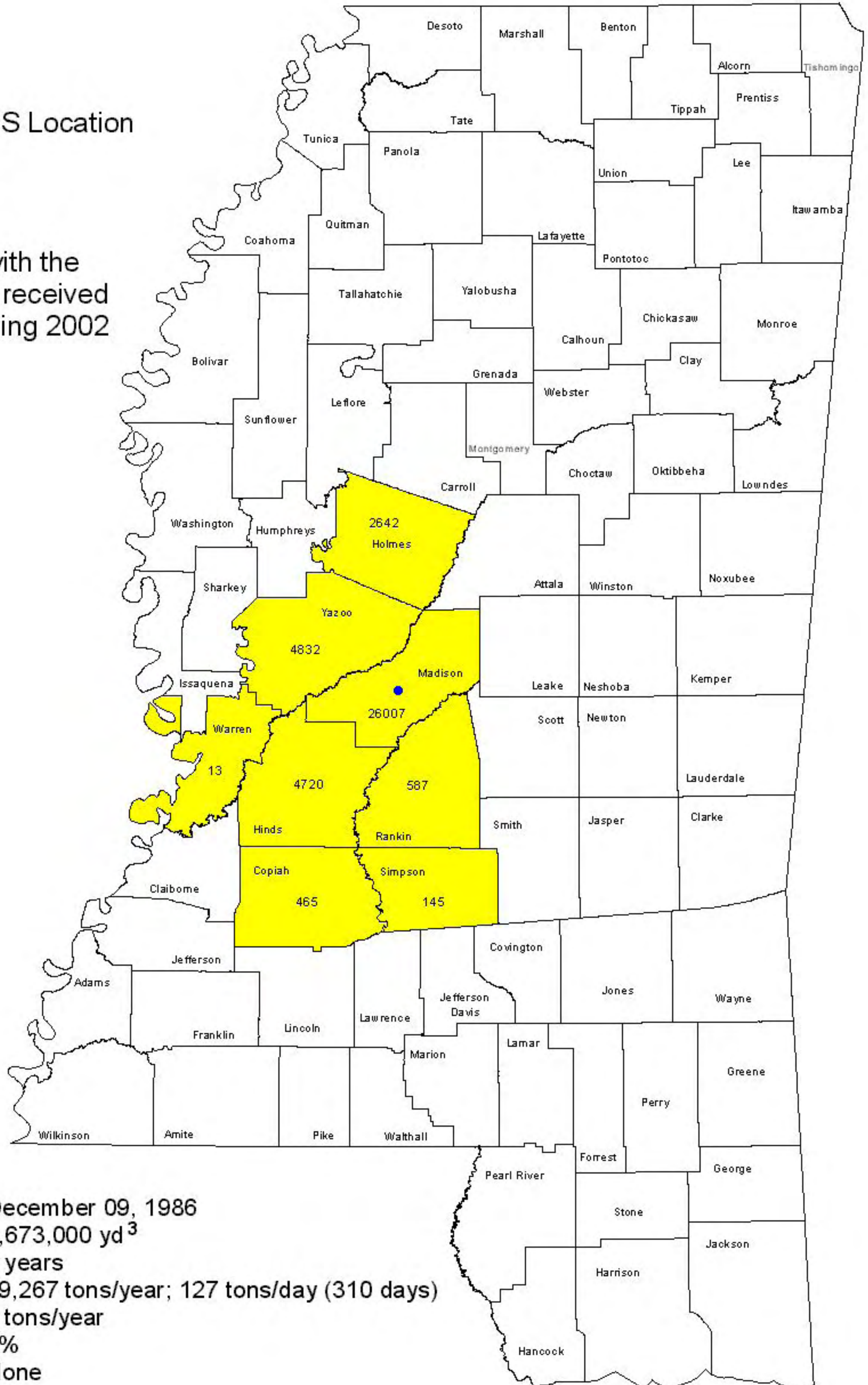
Permit Issuance Date: January 01, 1987
 Permitted Airspace: 16,000,000 yd³
 Remaining Life: 20+ years
 Waste: 168,050 tons/year; 542 tons/day (310 days)
 Out-of-State Waste: 10,381 tons/year
 % Out-of-State Waste: 6.18%
 States Serviced: AR (6.18%)

CANTON SANITARY LANDFILL

City of Canton

- Active Landfill GIS Location
32° 35' 49.2" N
90° 03' 59.3" W

- Areas serviced with the amount of waste received (in tons/year) during 2002



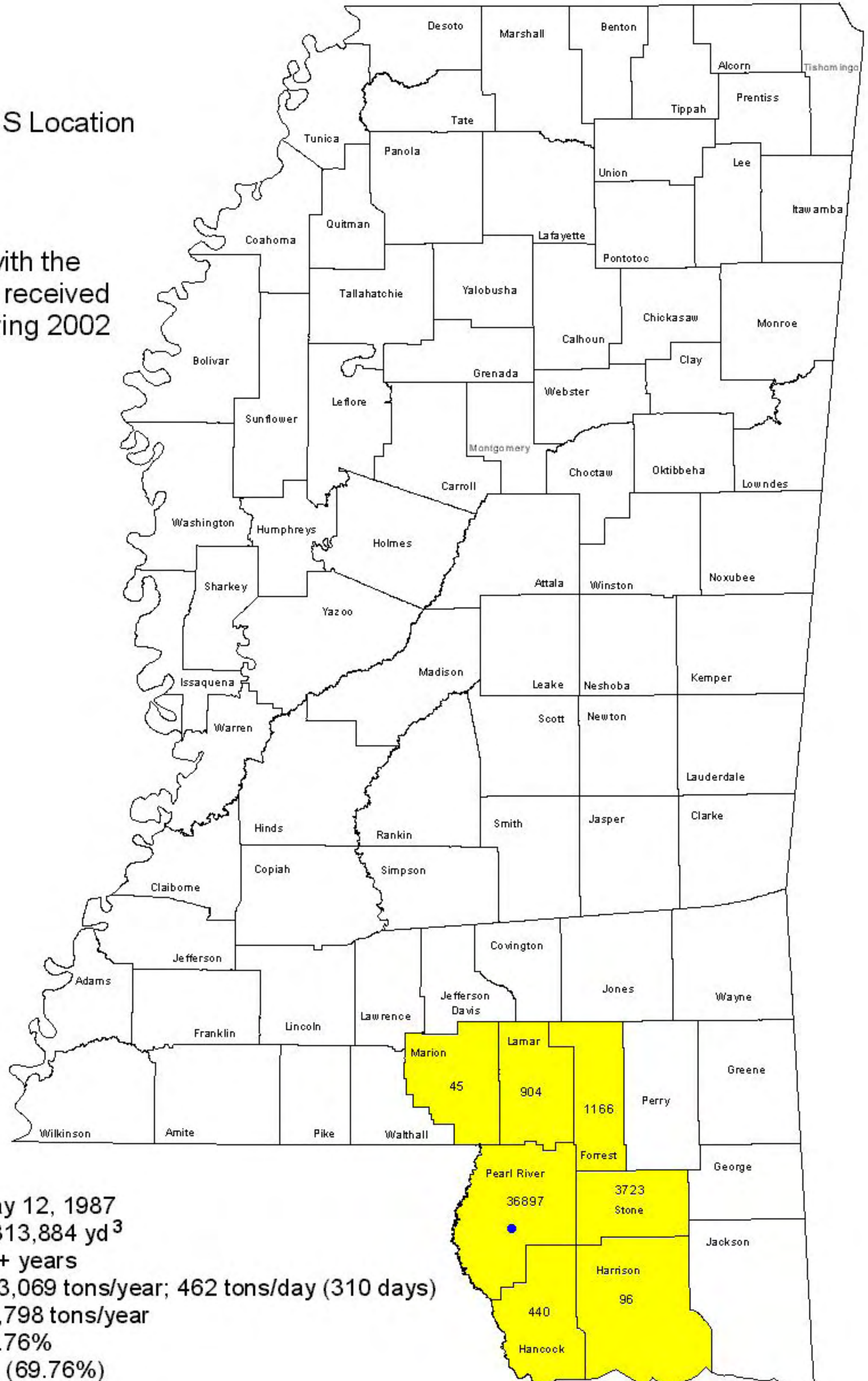
Permit Issuance Date: December 09, 1986
 Permitted Airspace: 1,673,000 yd³
 Remaining Life: 8 years
 Waste: 39,267 tons/year; 127 tons/day (310 days)
 Out-of-State Waste: 0 tons/year
 % Out-of-State Waste: 0%
 States Serviced: None

CENTRAL LANDFILL

Trans American Waste Central Landfill, Inc.

- Active Landfill GIS Location
30° 42' 26.4" N
89° 36' 06.1" W

- Areas serviced with the amount of waste received (in tons/year) during 2002



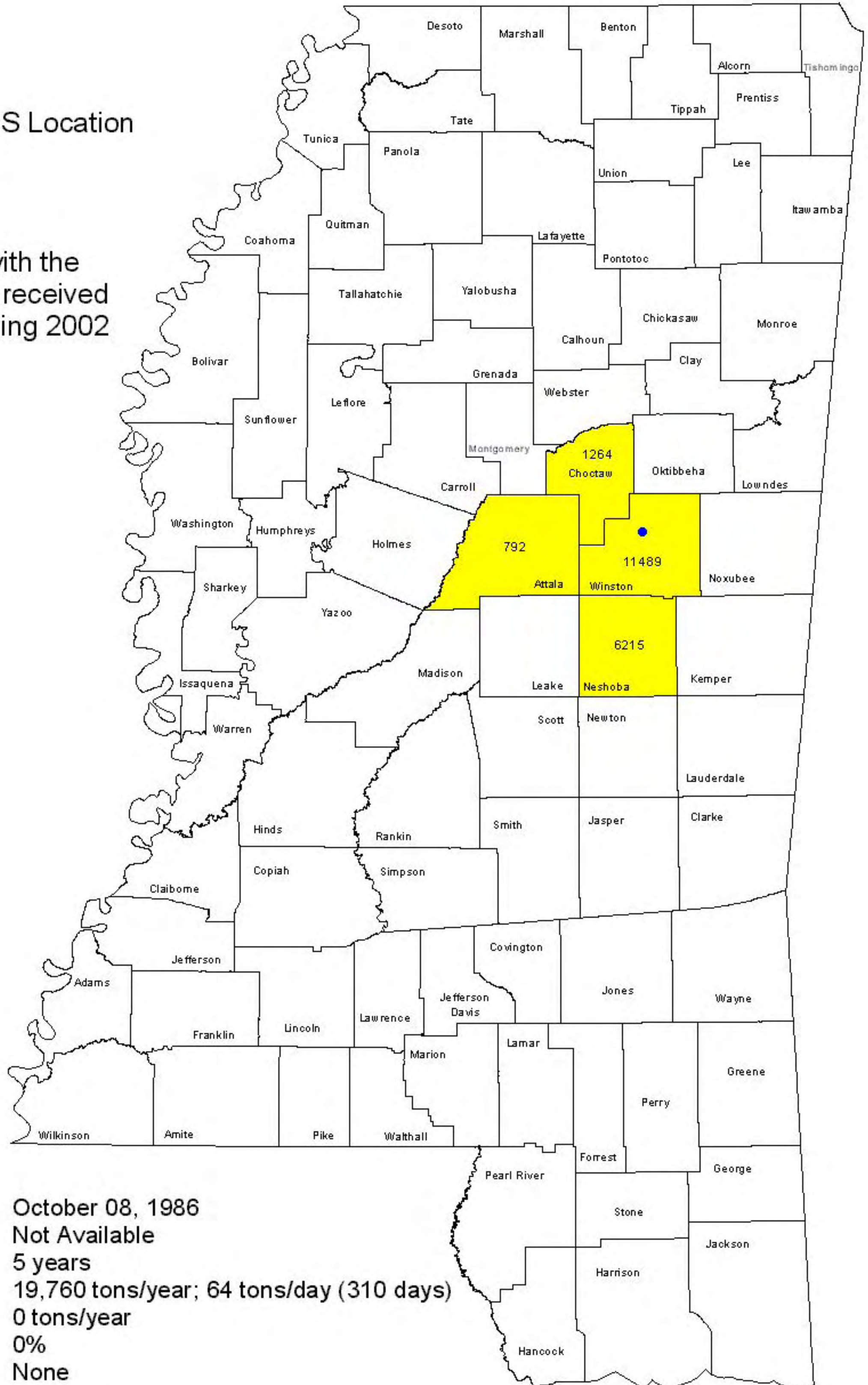
Permit Issuance Date: May 12, 1987
 Permitted Airspace: 8,313,884 yd³
 Remaining Life: 20+ years
 Waste: 143,069 tons/year; 462 tons/day (310 days)
 Out-of-State Waste: 99,798 tons/year
 % Out-of-State Waste: 69.76%
 States Serviced: LA (69.76%)

CITY OF LOUISVILLE SOLID WASTE LANDFILL

City of Louisville

- Active Landfill GIS Location
33° 09' 09.4" N
89° 03' 03.5" W

- Areas serviced with the amount of waste received (in tons/year) during 2002



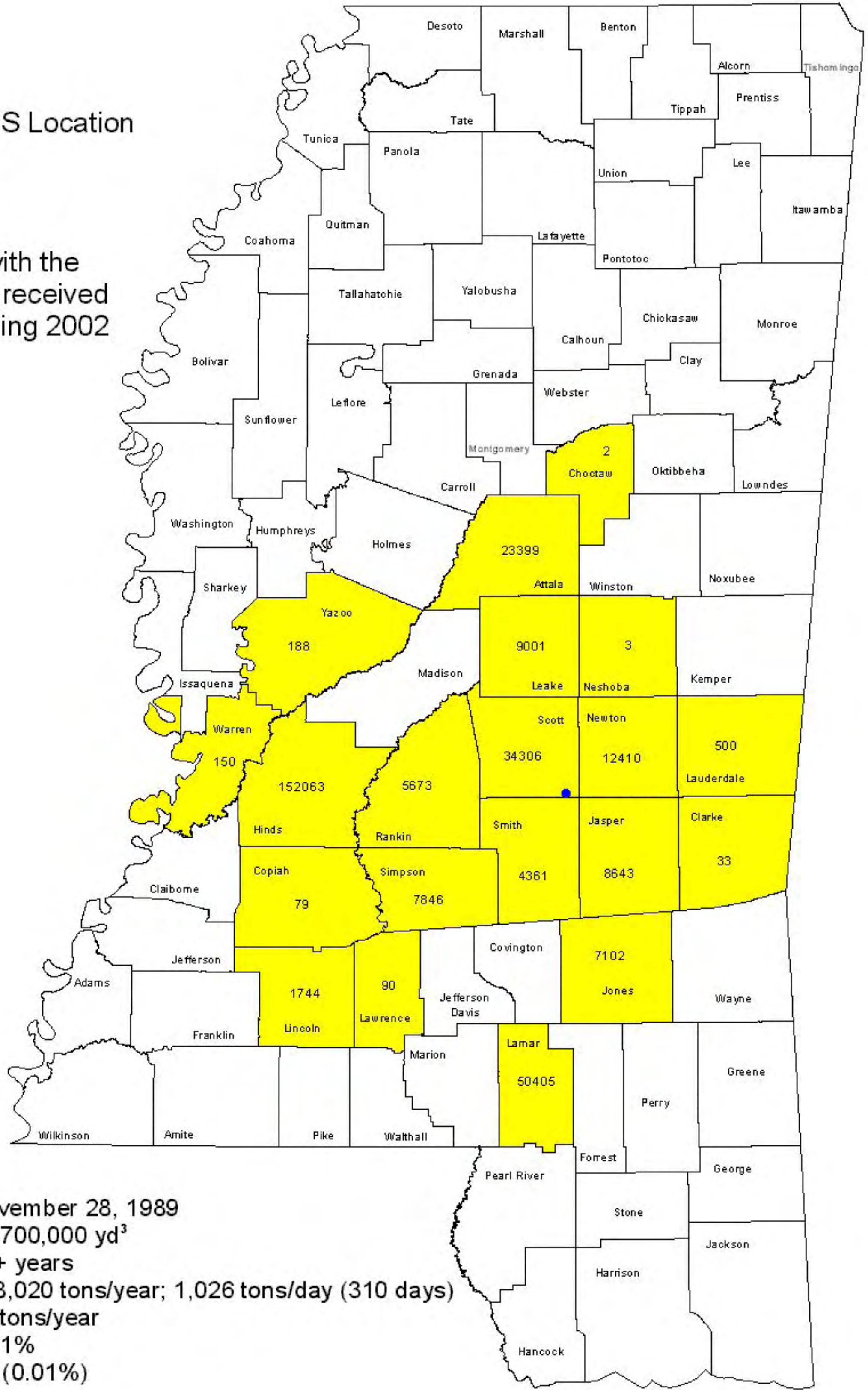
Permit Issuance Date: October 08, 1986
 Permitted Airspace: Not Available
 Remaining Life: 5 years
 Waste: 19,760 tons/year; 64 tons/day (310 days)
 Out-of-State Waste: 0 tons/year
 % Out-of-State Waste: 0%
 States Serviced: None

CLEARVIEW ENVIRONMENTAL CONTROL FACILITY

Chambers of Mississippi, Inc.

- Active Landfill GIS Location
32° 14' 07.3" N
89° 22' 20.2" W

- Areas serviced with the amount of waste received (in tons/year) during 2002



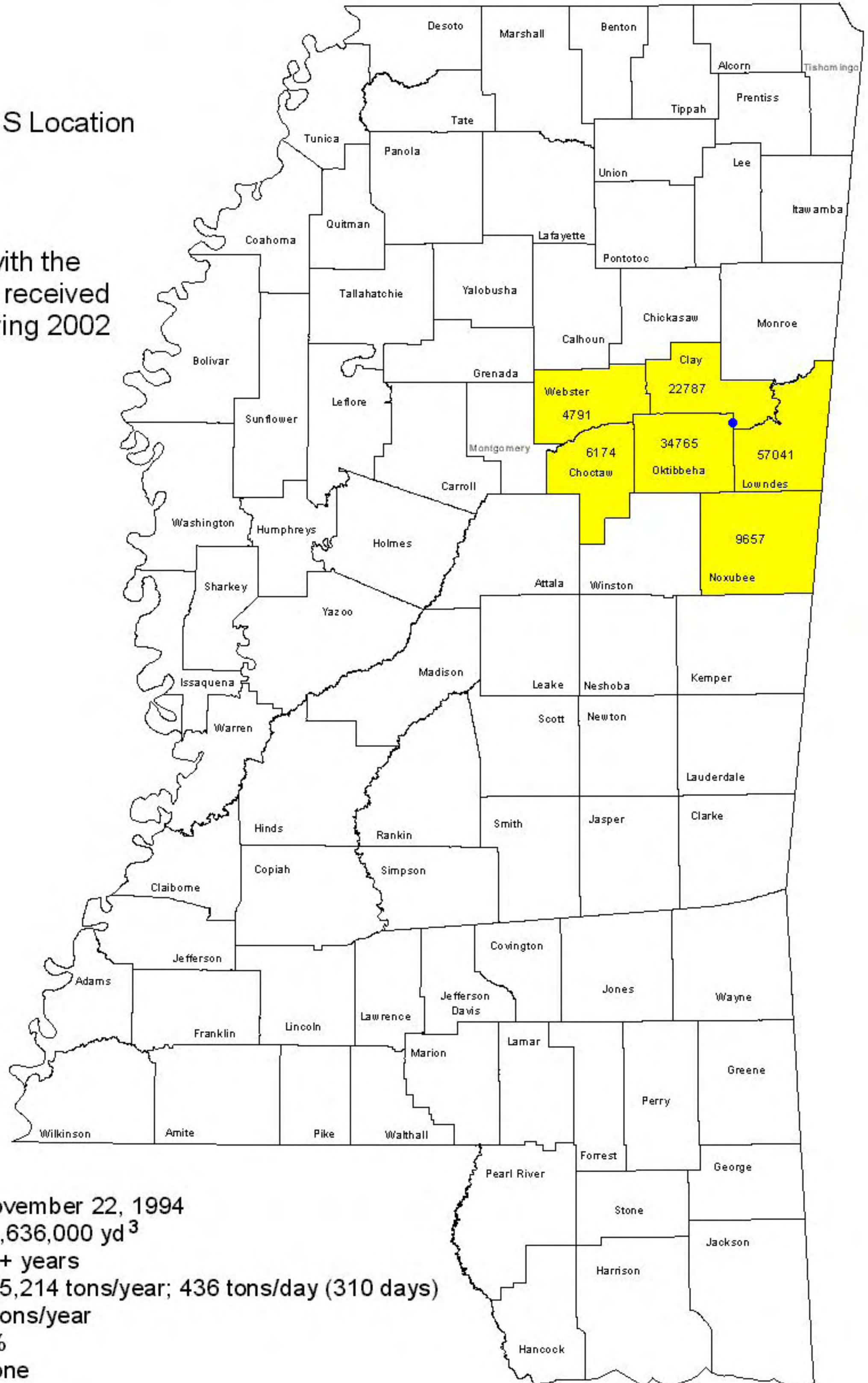
Permit Issuance Date: November 28, 1989
 Permitted Airspace: 19,700,000 yd³
 Remaining Life: 20+ years
 Waste: 318,020 tons/year; 1,026 tons/day (310 days)
 Out-of-State Waste: 22 tons/year
 % Out-of-State Waste: 0.01%
 States Serviced: AL (0.01%)

GOLDEN TRIANGLE REGIONAL LANDFILL

Golden Triangle Regional Solid Waste Management Authority

- Active Landfill GIS Location
33° 31' 41.8" N
88° 40' 20.6" W

- Areas serviced with the amount of waste received (in tons/year) during 2002



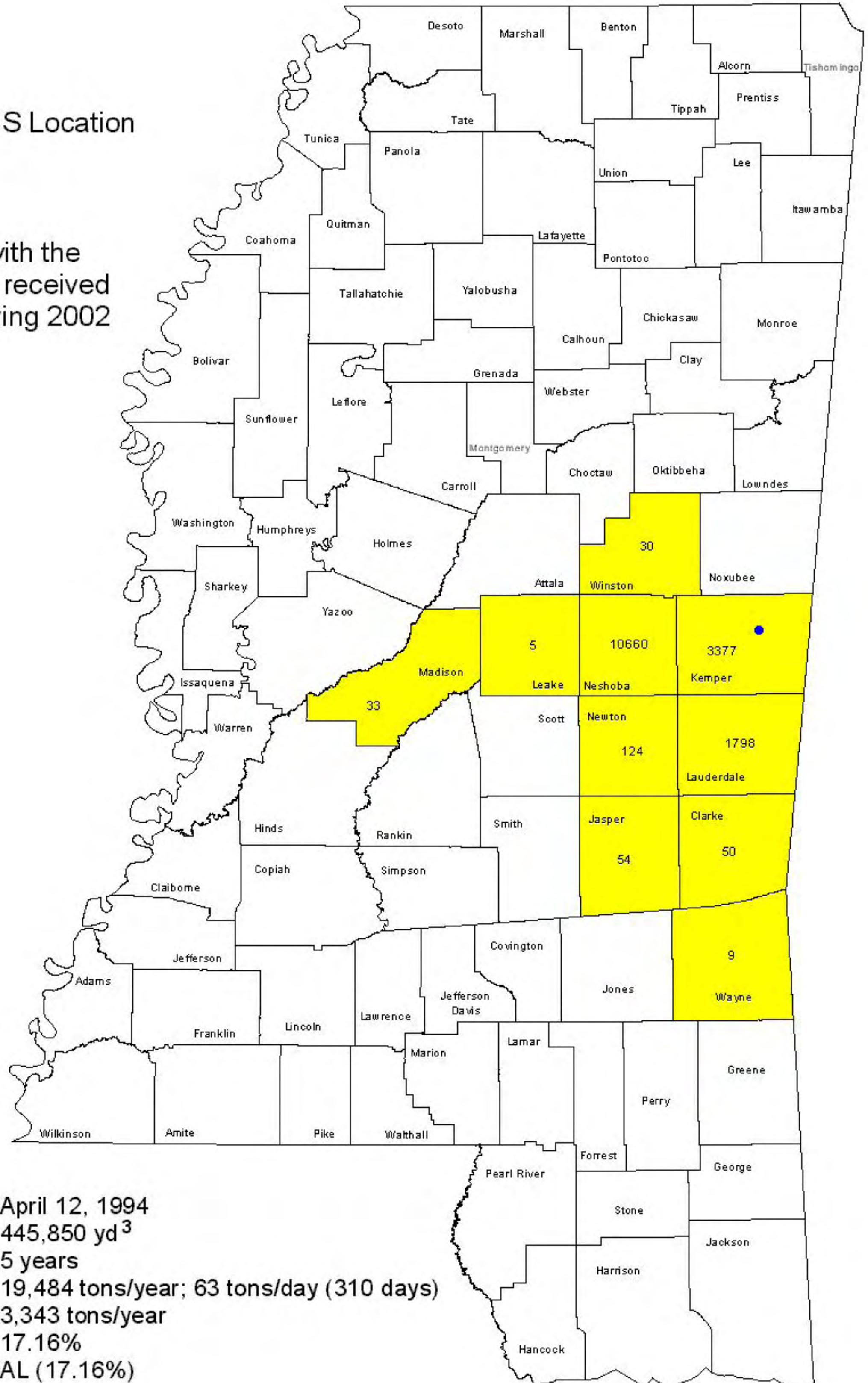
Permit Issuance Date: November 22, 1994
 Permitted Airspace: 38,636,000 yd³
 Remaining Life: 20+ years
 Waste: 135,214 tons/year; 436 tons/day (310 days)
 Out-of-State Waste: 0 tons/year
 % Out-of-State Waste: 0%
 States Serviced: None

KEMPER COUNTY SOLID WASTE LANDFILL

Safe Disposal, Inc.

- Active Landfill GIS Location
32° 47' 53.6" N
88° 34' 21.4" W

- Areas serviced with the amount of waste received (in tons/year) during 2002



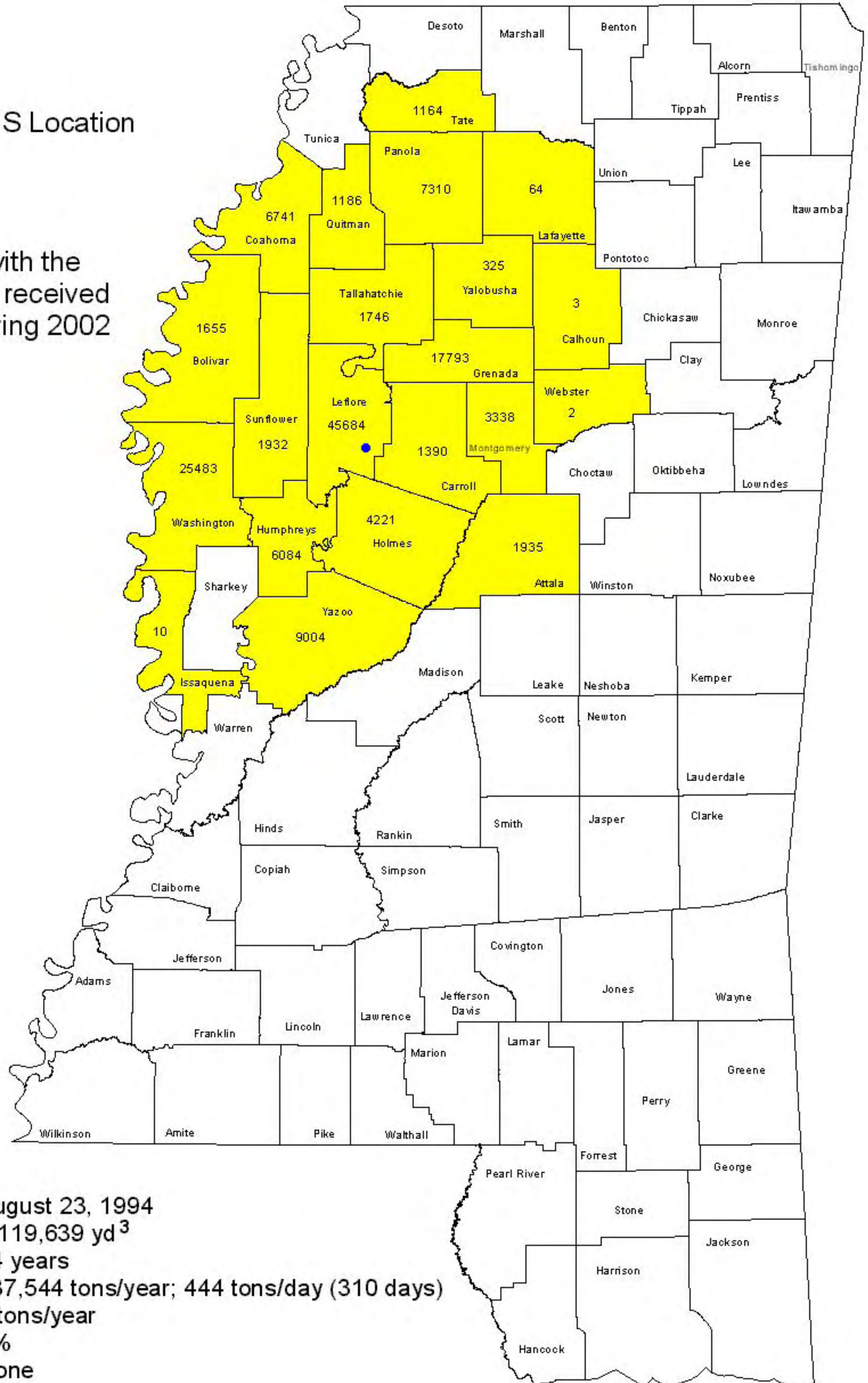
Permit Issuance Date: April 12, 1994
 Permitted Airspace: 445,850 yd³
 Remaining Life: 5 years
 Waste: 19,484 tons/year; 63 tons/day (310 days)
 Out-of-State Waste: 3,343 tons/year
 % Out-of-State Waste: 17.16%
 States Serviced: AL (17.16%)

LEFLORE COUNTY MUNICIPAL SOLID WASTE LANDFILL

Leflore County Board of Supervisors/ Santek Environmental of Mississippi, LLC

- Active Landfill GIS Location
33° 26' 44.0" N
90° 12' 28.0" W

- Areas serviced with the amount of waste received (in tons/year) during 2002



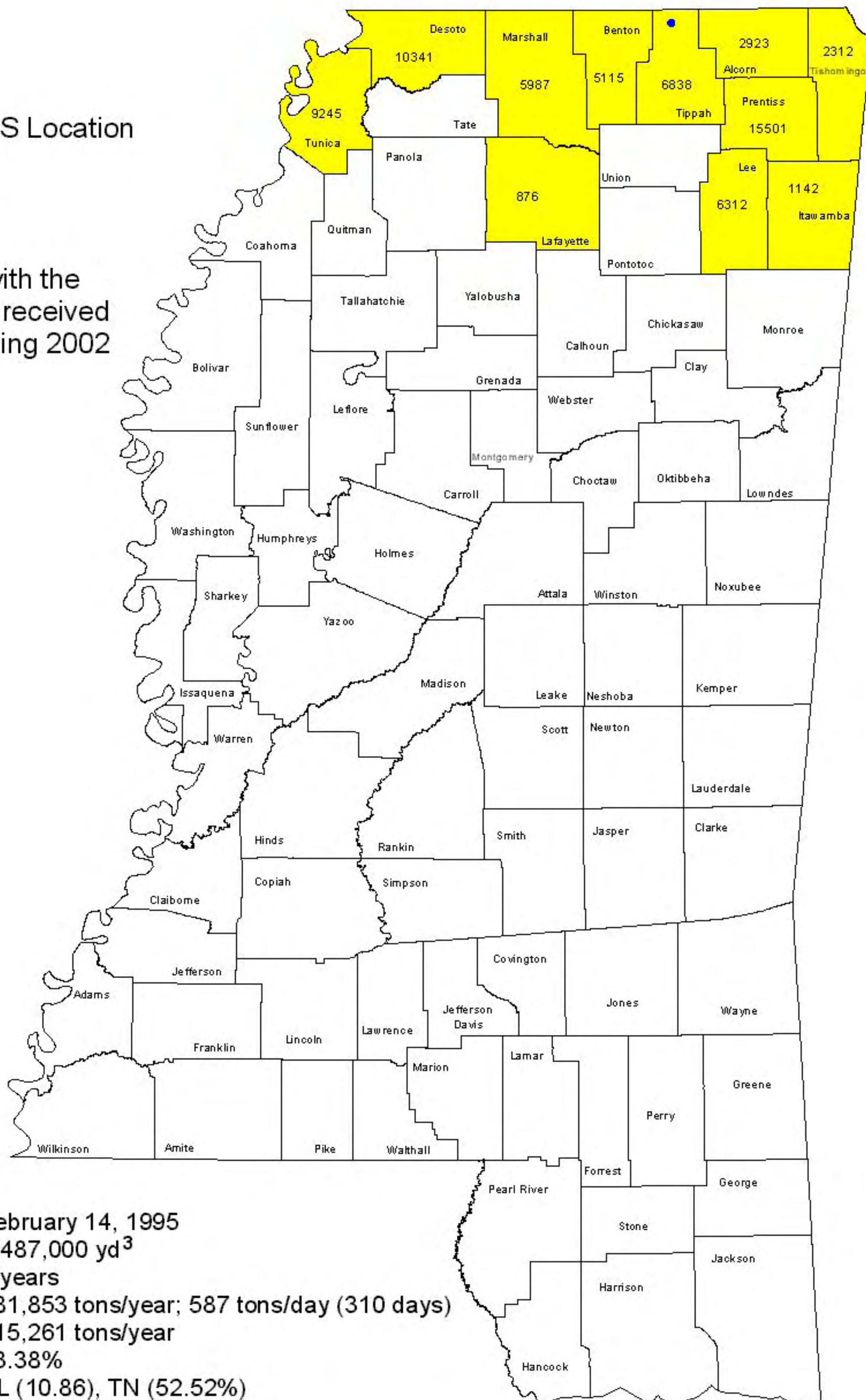
Permit Issuance Date: August 23, 1994
 Permitted Airspace: 4,119,639 yd³
 Remaining Life: 14 years
 Waste: 137,544 tons/year; 444 tons/day (310 days)
 Out-of-State Waste: 0 tons/year
 % Out-of-State Waste: 0%
 States Serviced: None

NORTHEAST MISSISSIPPI REGIONAL LANDFILL

Northeast Mississippi Solid Waste Management Authority/Waste Services, Inc.

- Active Landfill GIS Location
34° 56' 51.7" N
88° 56' 15.9" W

- Areas serviced with the amount of waste received (in tons/year) during 2002

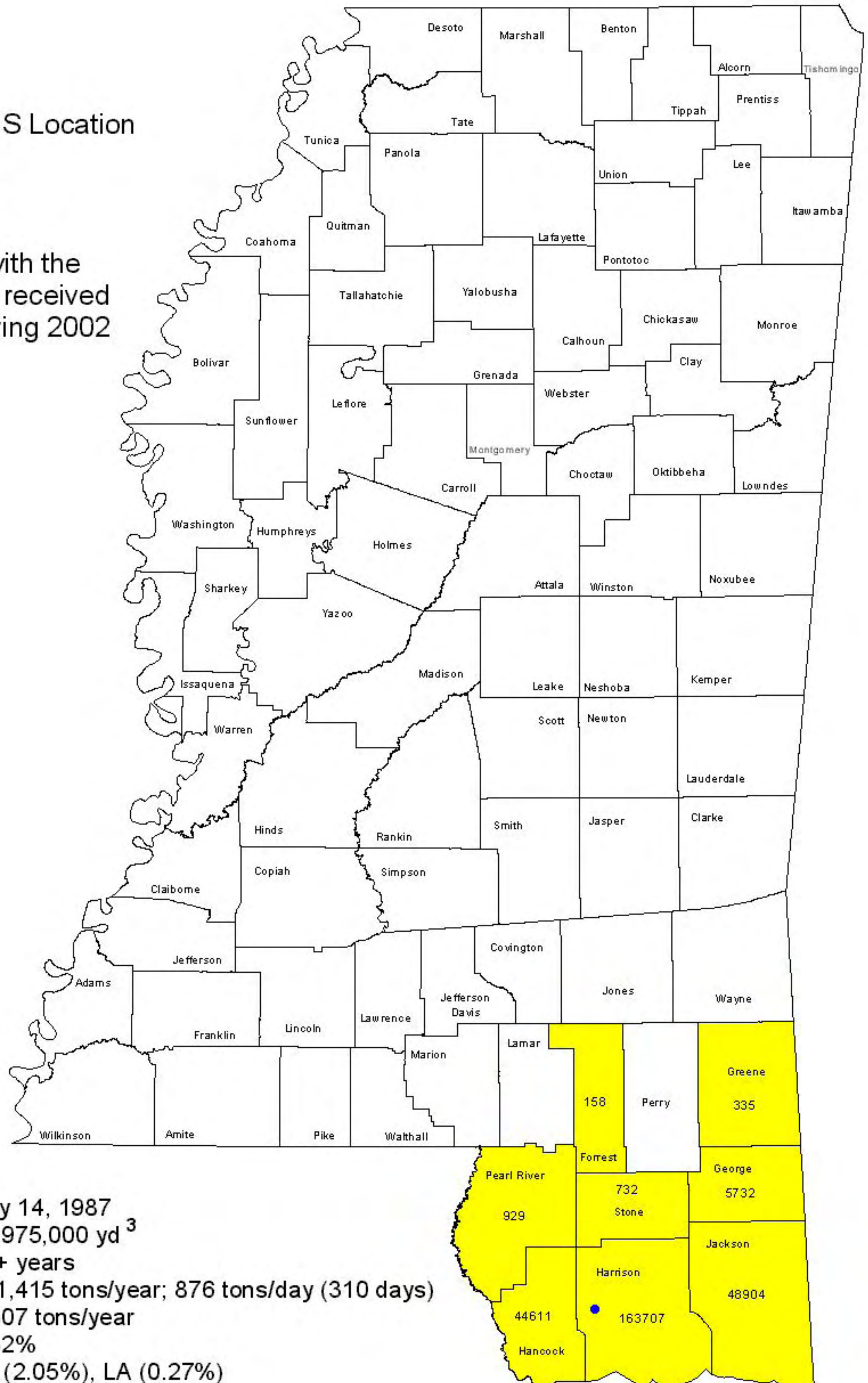


Permit Issuance Date: February 14, 1995
 Permitted Airspace: 6,487,000 yd³
 Remaining Life: 4 years
 Waste: 181,853 tons/year; 587 tons/day (310 days)
 Out-of-State Waste: 115,261 tons/year
 % Out-of-State Waste: 63.38%
 States Serviced: AL (10.86), TN (52.52%)

PECAN GROVE SANITARY LANDFILL Waste Management of Mississippi, Inc.

- Active Landfill GIS Location
30° 25' 37.2" N
89° 16' 00.8" W

- Areas serviced with the amount of waste received (in tons/year) during 2002



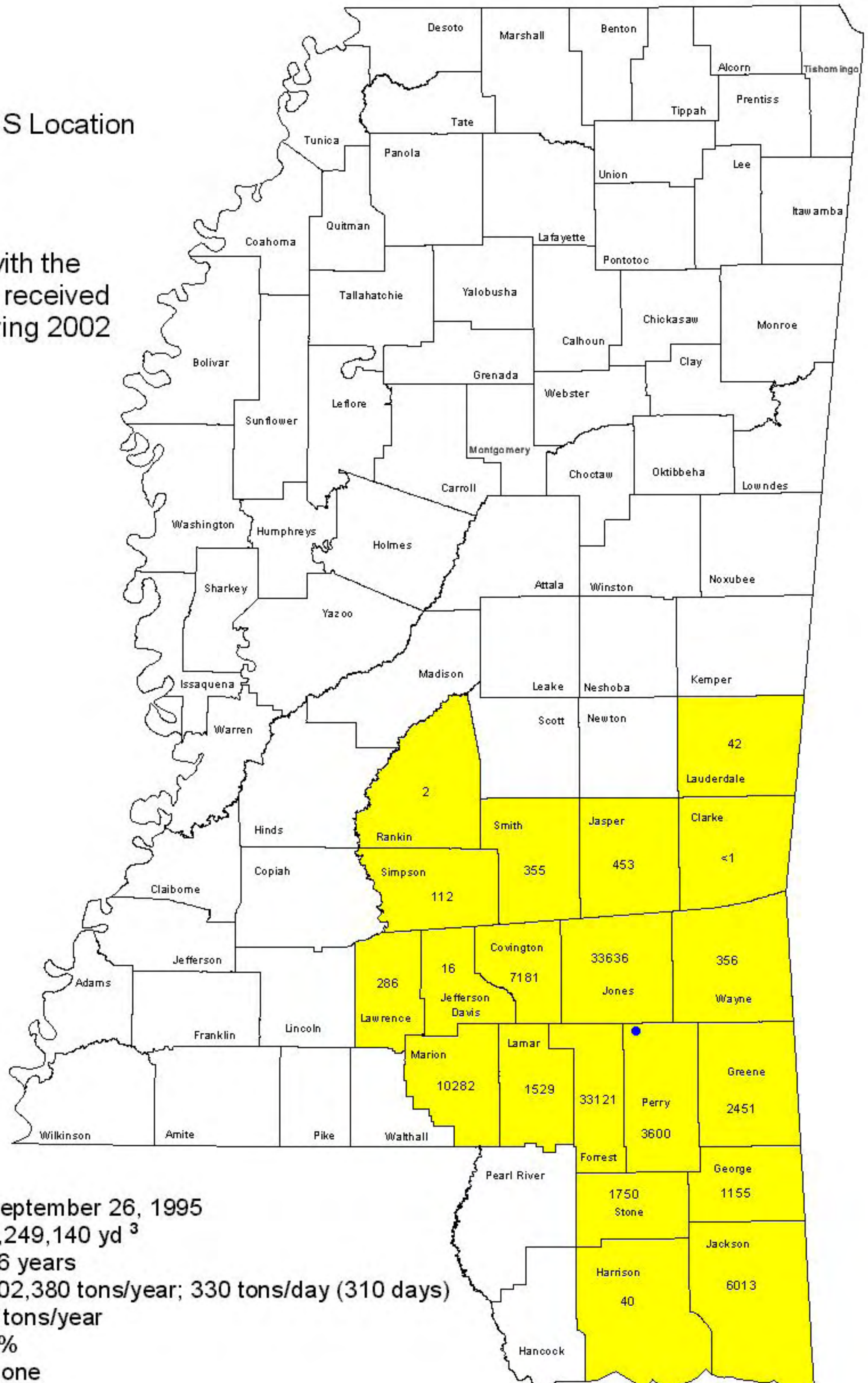
Permit Issuance Date: July 14, 1987
 Permitted Airspace: 22,975,000 yd³
 Remaining Life: 20+ years
 Waste: 271,415 tons/year; 876 tons/day (310 days)
 Out-of-State Waste: 6,307 tons/year
 % Out-of-State Waste: 2.32%
 States Serviced: AL (2.05%), LA (0.27%)

PINE BELT REGIONAL LANDFILL

Pine Belt Regional Solid Waste Management Authority

- Active Landfill GIS Location
31° 24' 20.3" N
89° 05' 37.7" W

- Areas serviced with the amount of waste received (in tons/year) during 2002



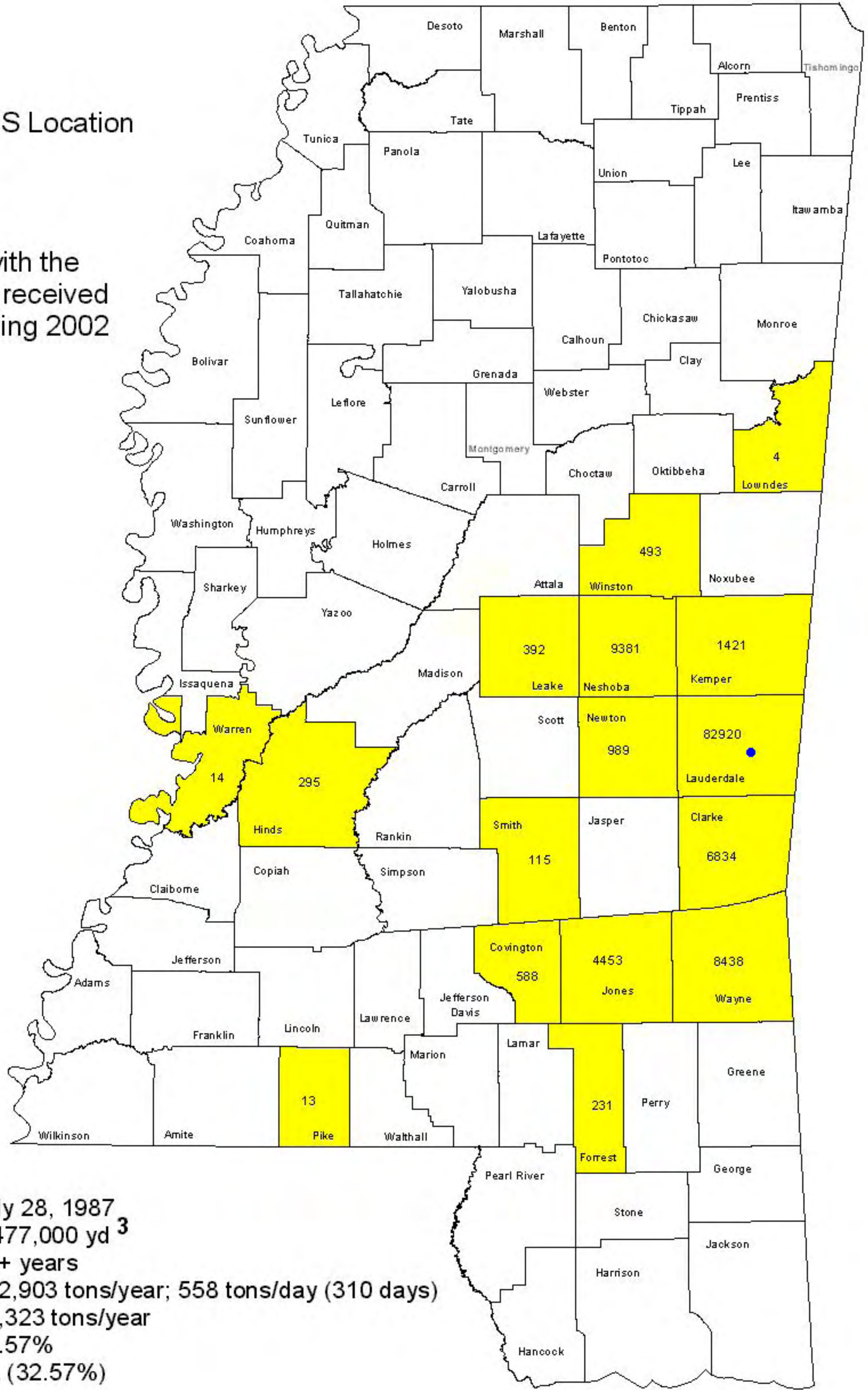
Permit Issuance Date: September 26, 1995
 Permitted Airspace: 4,249,140 yd³
 Remaining Life: 16 years
 Waste: 102,380 tons/year; 330 tons/day (310 days)
 Out-of-State Waste: 0 tons/year
 % Out-of-State Waste: 0%
 States Serviced: None

PINE RIDGE SANITARY LANDFILL

Waste Management of Mississippi, Inc.

- Active Landfill GIS Location
32° 22' 31.3" N
88° 36' 36.8" W

- Areas serviced with the amount of waste received (in tons/year) during 2002



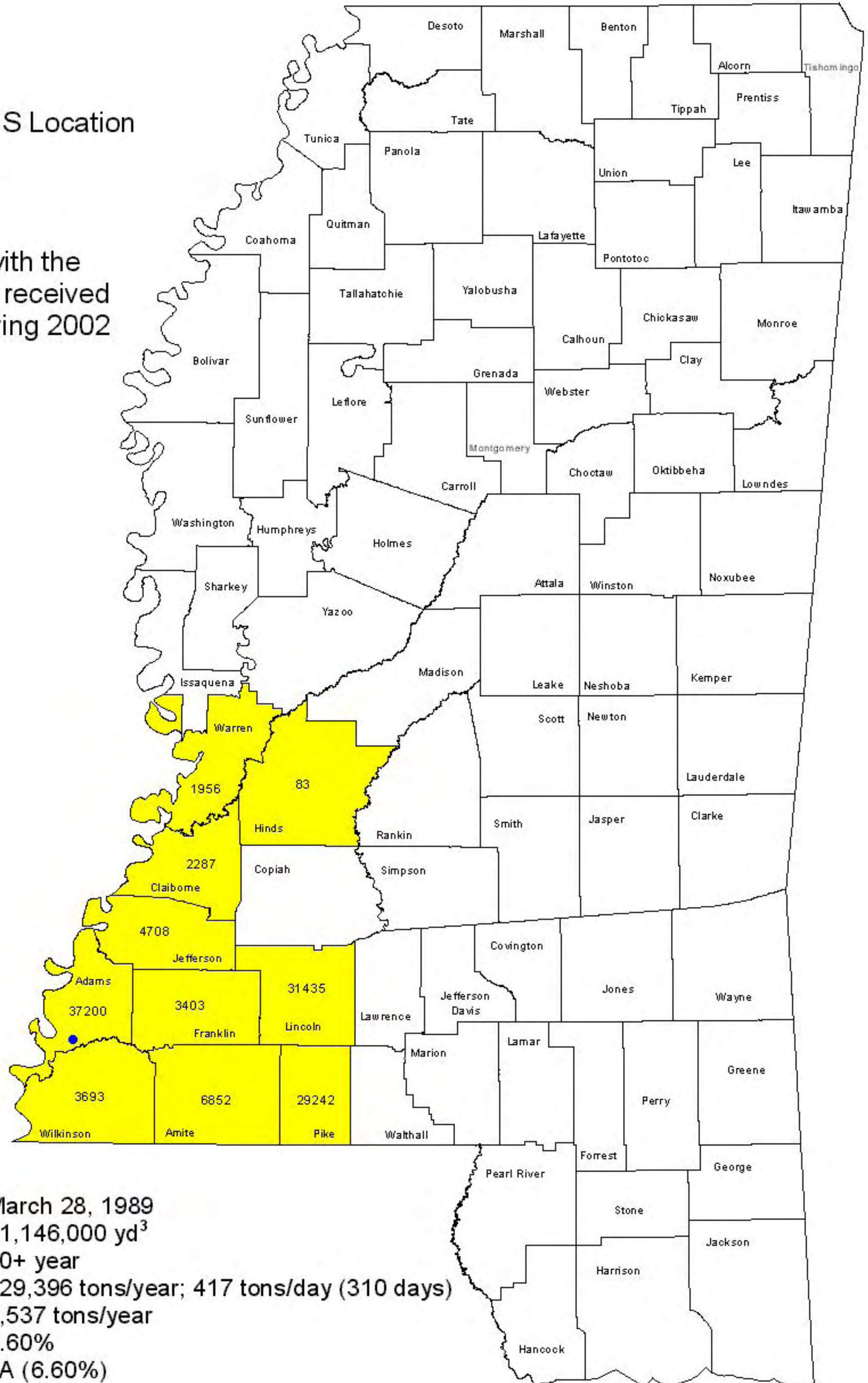
Permit Issuance Date: July 28, 1987
 Permitted Airspace: 9,477,000 yd³
 Remaining Life: 20+ years
 Waste: 172,903 tons/year; 558 tons/day (310 days)
 Out-of-State Waste: 56,323 tons/year
 % Out-of-State Waste: 32.57%
 States Serviced: AL (32.57%)

PLANTATION OAKS SANITARY LANDFILL

Waste Management of Mississippi, Inc.

- Active Landfill GIS Location
31° 21' 27.4" N
91° 23' 43.6" W

- Areas serviced with the amount of waste received (in tons/year) during 2002



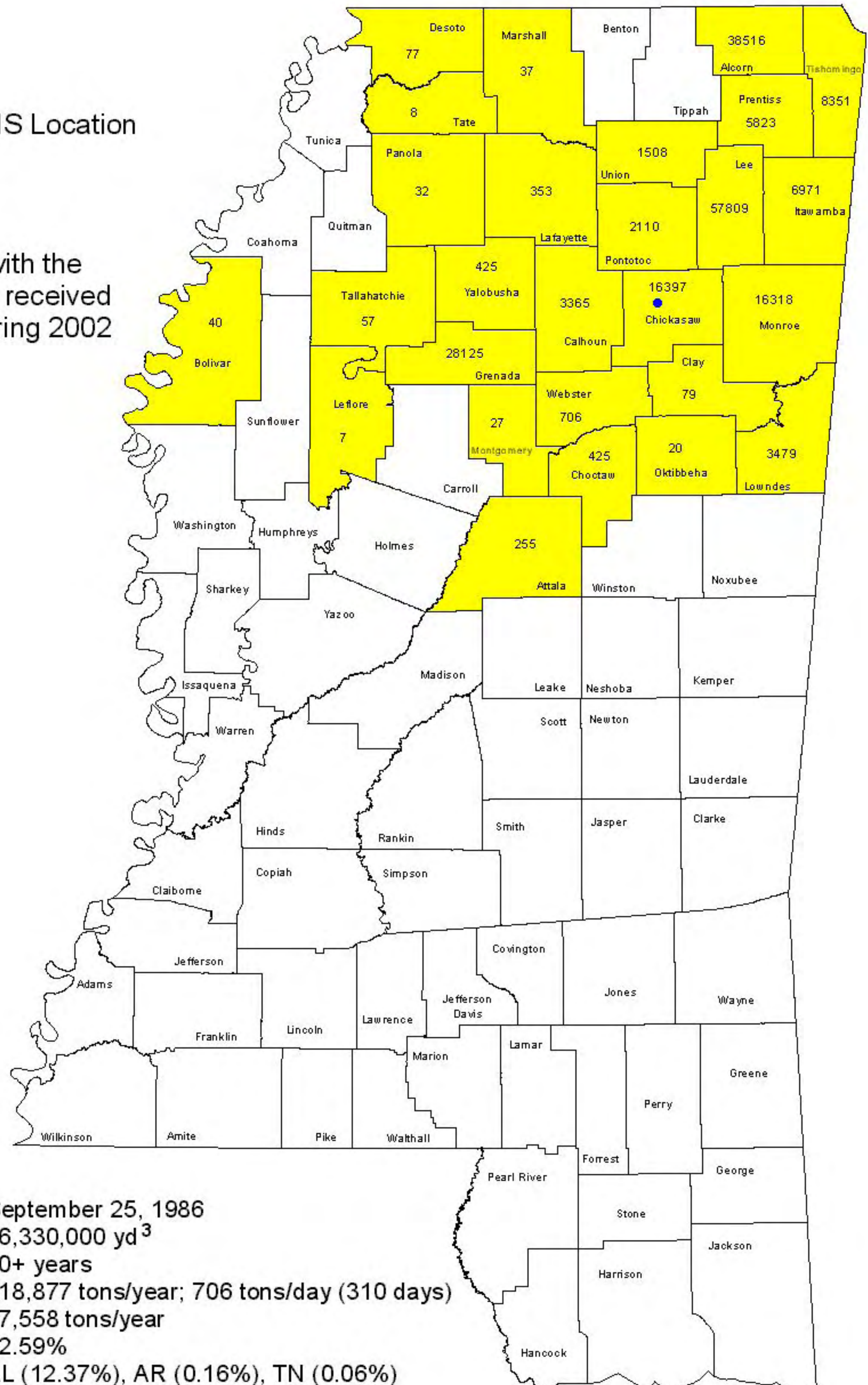
Permit Issuance Date: March 28, 1989
 Permitted Airspace: 11,146,000 yd³
 Remaining Life: 20+ year
 Waste: 129,396 tons/year; 417 tons/day (310 days)
 Out-of-State Waste: 8,537 tons/year
 % Out-of-State Waste: 6.60%
 States Serviced: LA (6.60%)

PRAIRIE BLUFF SANITARY LANDFILL

Waste Management of Mississippi, Inc.

- Active Landfill GIS Location
33° 57' 30.7" N
88° 59' 31.4" W

- Areas serviced with the amount of waste received (in tons/year) during 2002



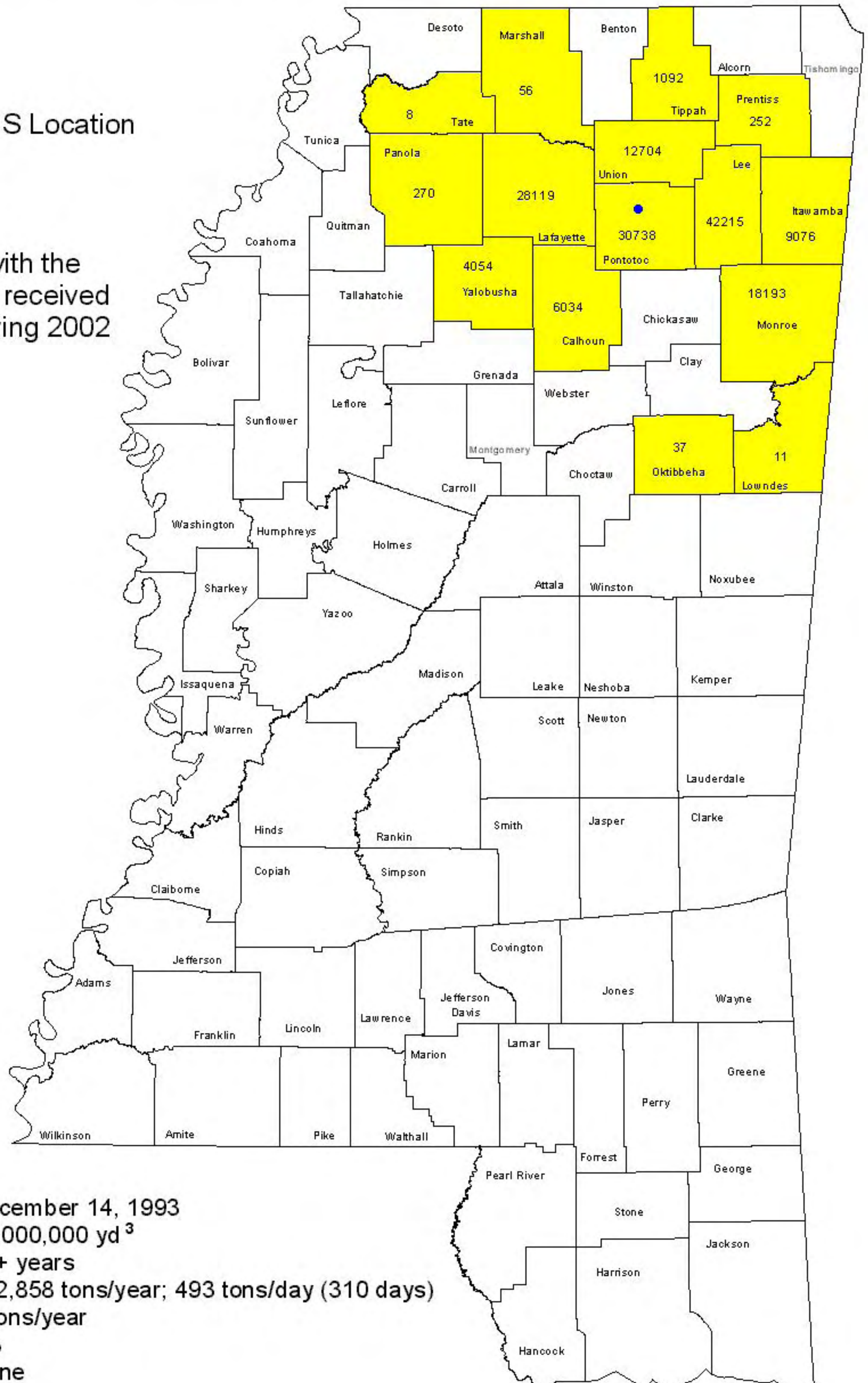
Permit Issuance Date: September 25, 1986
 Permitted Airspace: 46,330,000 yd³
 Remaining Life: 20+ years
 Waste: 218,877 tons/year; 706 tons/day (310 days)
 Out-of-State Waste: 27,558 tons/year
 % Out-of-State Waste: 12.59%
 States Serviced: AL (12.37%), AR (0.16%), TN (0.06%)

THREE RIVERS REGIONAL LANDFILL

Three Rivers Regional Solid Waste Management Authority Santek Environmental of Mississippi, LLC

- Active Landfill GIS Location
34° 17' 07.9" N
89° 03' 32.5" W

- Areas serviced with the amount of waste received (in tons/year) during 2002



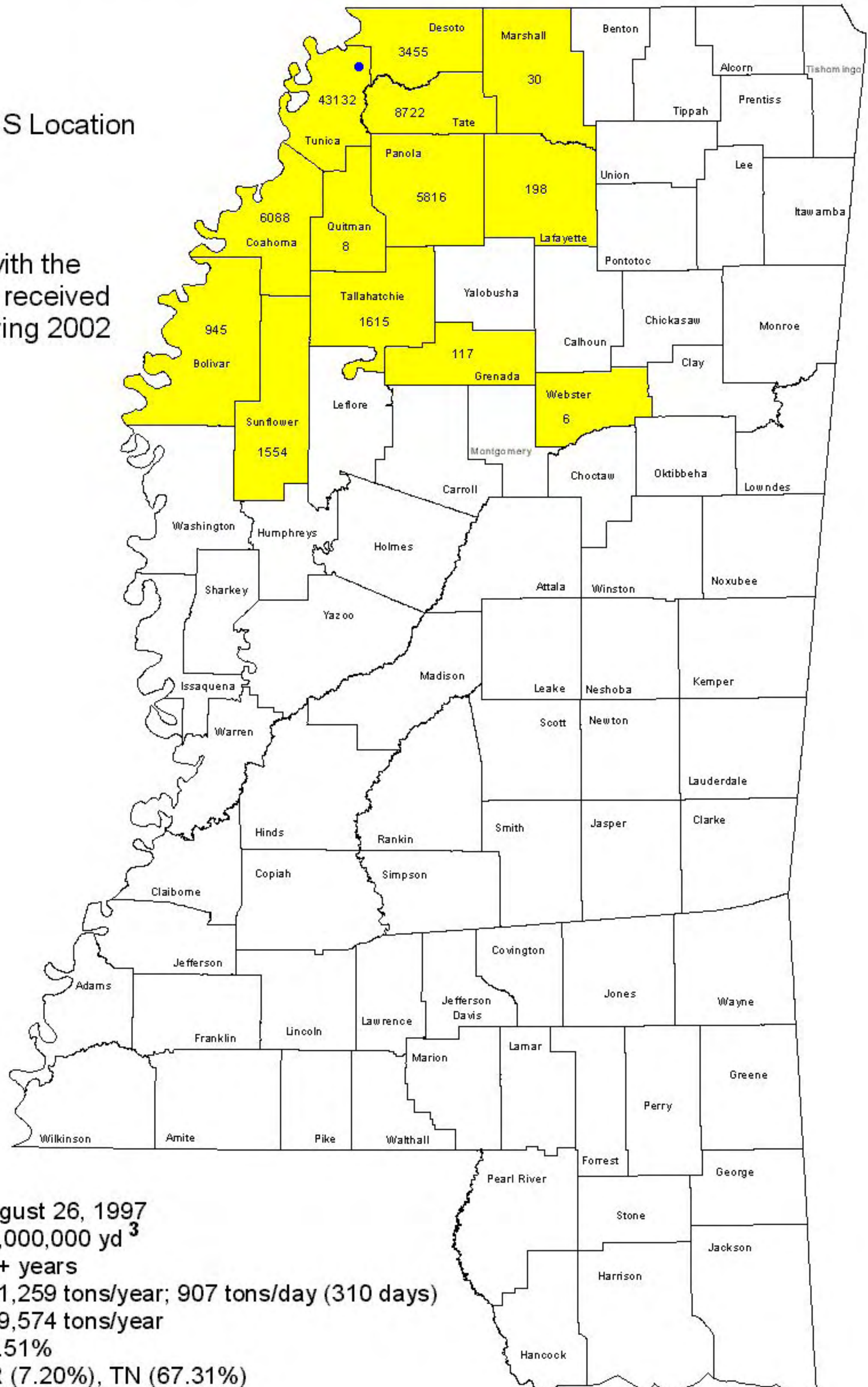
Permit Issuance Date: December 14, 1993
 Permitted Airspace: 23,000,000 yd³
 Remaining Life: 20+ years
 Waste: 152,858 tons/year; 493 tons/day (310 days)
 Out-of-State Waste: 0 tons/year
 % Out-of-State Waste: 0%
 States Serviced: None

TUNICA COUNTY LANDFILL

Trash Hunters of Tunica, Inc. (A Wholly Owned Subsidiary of USA Waste Services, Inc.)

- Active Landfill GIS Location
34° 47' 15.6" N
90° 14' 53.9" W

- Areas serviced with the amount of waste received (in tons/year) during 2002



Permit Issuance Date: August 26, 1997
 Permitted Airspace: 16,000,000 yd³
 Remaining Life: 20+ years
 Waste: 281,259 tons/year; 907 tons/day (310 days)
 Out-of-State Waste: 209,574 tons/year
 % Out-of-State Waste: 74.51%
 States Serviced: AR (7.20%), TN (67.31%)

Part I - Commercial Solid Waste Disposal Facilities

Non-Municipal Solid Waste (non-MSW) Landfills

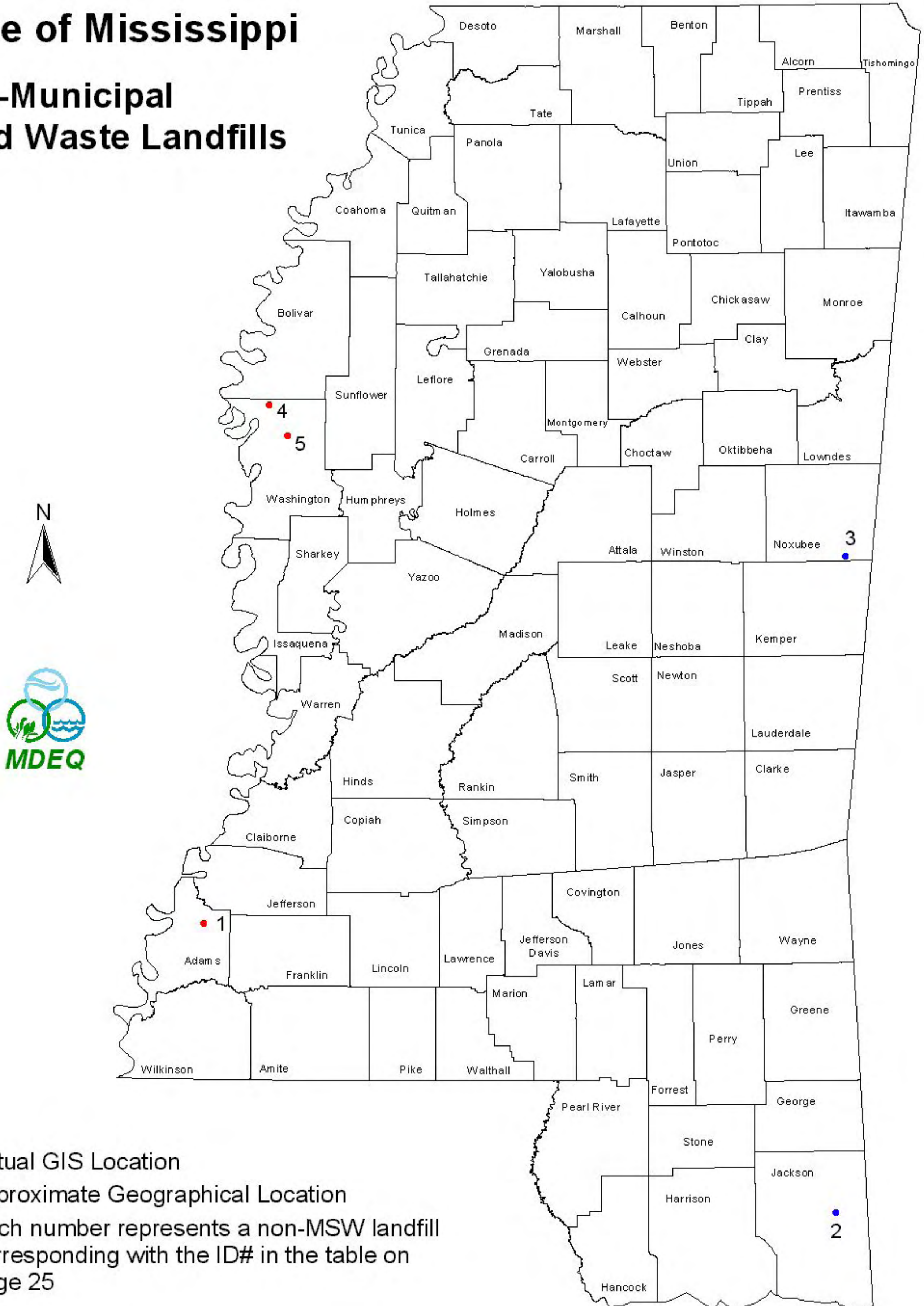
Non-Municipal Solid Waste (non-MSW) Landfills are disposal facilities that are designed and constructed to receive a limited range of nonhazardous solid wastes, such as industrial sludges and ashes, and special wastes, such as asbestos, for disposal. These landfills generally received waste from either one primary industrial source or received one primary waste stream. These facilities are not authorized to accept household garbage or other similar wastes. There were five (5) permitted non-MSW landfills that actively received solid wastes during Calendar Year 2002.

An annual report on the solid waste disposal activities conducted at each non-MSW landfill is required by the Mississippi Code Annotated *Section 17-17-219* (Supp. 2002) and *Section IV.B.14* of the Mississippi Nonhazardous Waste Management Regulations. This report contains a summary of these individual facility reports as provided by the facility owners. The report includes the following information:

1. A state map showing the approximate geographic locations of all non-MSW landfills; and
2. A summary of operational information contained in the individual annual reports for Calendar Year 2002 for non-MSW landfills.

State of Mississippi

Non-Municipal Solid Waste Landfills



- Actual GIS Location
- Approximate Geographical Location
- # Each number represents a non-MSW landfill corresponding with the ID# in the table on page 25

State of Mississippi
Operational Information on Non-Municipal Solid Waste Landfills
Calendar Year 2002

| (I) ID | (II) County | (III) Name of Facility | (IV) Owner | (V) Permitted Acreage | (VI) Waste Received | | (VII) Out of State Waste Received | | (VIII) Estimated Remaining Life | |
|-------------|------------------|-----------------------------|------------------------------|-------------------------------|--------------------------|-------------|---|-------|---|---------|
| | | | | | (tons/year) | (tons/day)* | (tons/year) | (%) | (years) | (acres) |
| 1 | Adams | G. R. Disposal Landfill | G. R. Disposal, Inc. | 29 | 21,964.00 | 84.48 | | | 1 | |
| 2 | Jackson | MacLand Ash Landfill | Macland Ash Disposal Inc. | 70 | 4,250.00 | 16.35 | 1,406.00 | 33.08 | 20+ | |
| 3 | Noxubee | Robo Asbestos Landfill | Bosarge & Edmonds Cont. Inc. | 14 | 499.00 | 1.92 | | | | |
| 4 | Washington | Branco Landfill | Nolan Branton | 25 | 4,298.50 | 16.53 | | | | |
| 5 | Washington | Landfill Management Inc. | Landfill Management Inc. | 3 | 19.92 | 0.08 | | | | |

Total **31,031.42** **119.35** **1,406.00** **4.53**

[* Tons per day calculated using 260 days/year]

Part I - Commercial Solid Waste Disposal Facilities

Class I and Class II Rubbish Sites

Class I and Class II Rubbish Sites are facilities that are designed and constructed to receive rubbish wastes from a variety of sources for disposal. Rubbish is a subset of the overall municipal solid waste stream generated in the State of Mississippi. A significant amount of rubbish wastes are managed and disposed of each year at commercial rubbish disposal facilities across the state. There were seventy-six (76) commercial class I rubbish sites and sixty-three (63) commercial class II rubbish sites with active solid waste permits during Calendar Year 2002.

Class I rubbish sites may accept all solid wastes that are defined as rubbish wastes. These wastes generally include the following:

- ◆ construction and demolition debris
- ◆ brick, mortar, concrete, stone, and asphalt;
- ◆ cardboard;
- ◆ natural vegetation;
- ◆ appliances which have had the motor removed (except refrigerators);
- ◆ furniture;
- ◆ plastic, glass, crockery, and metal (except containers); and
- ◆ sawdust, wood shavings, and wood chips

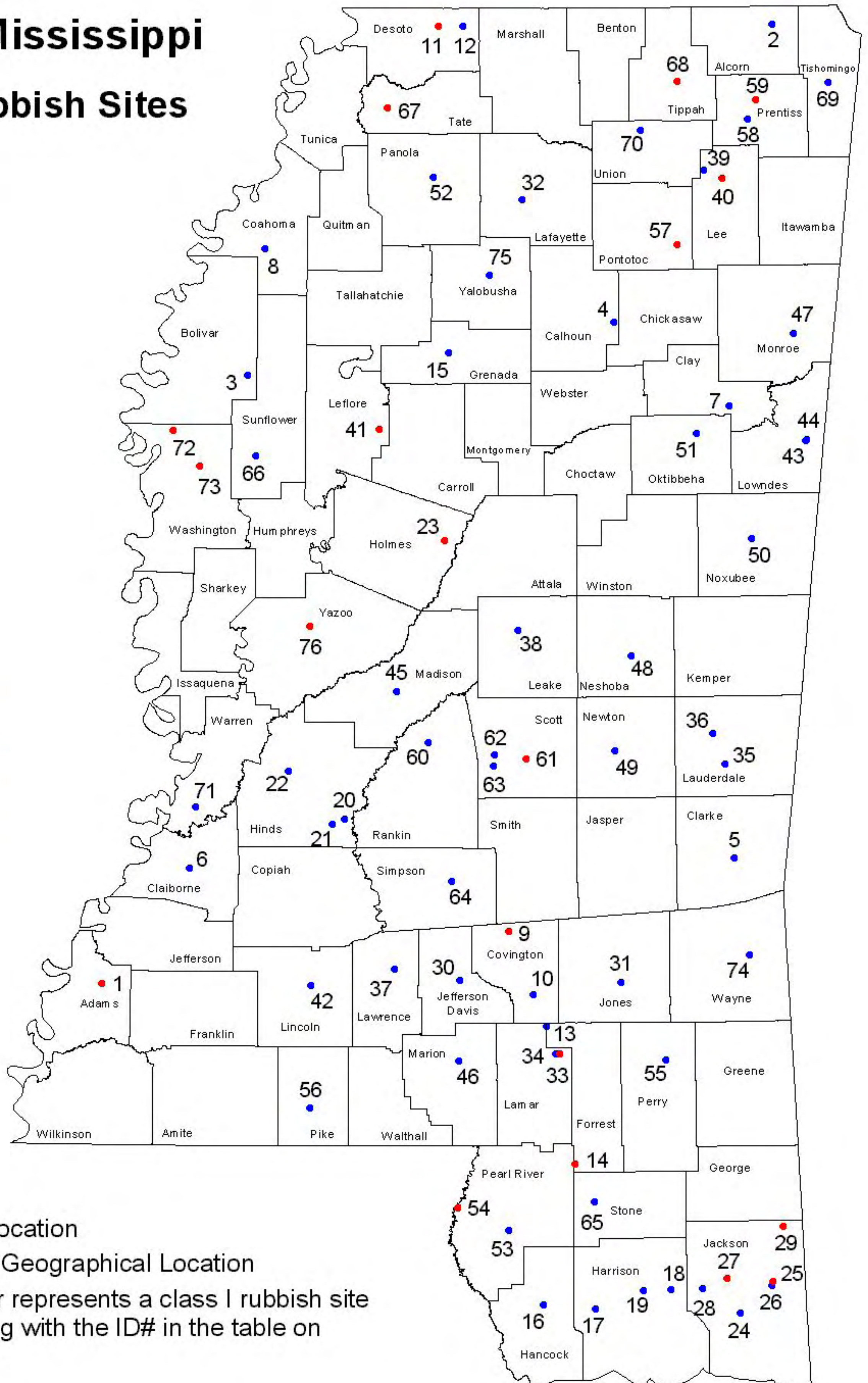
Class II rubbish sites may accept limited types of inert rubbish wastes. These inert wastes include natural vegetation, brick, mortar, concrete, stone, and asphalt.

An annual report on the solid waste disposal activity conducted at each rubbish site is required by the Mississippi Code Annotated, *Section 17-17-219* (Supp. 2002), *Section T* of Statewide General Permit No. SWGP-R1 for class I rubbish sites, and *Section R* of Statewide General Permit No. SWGP-R2 for class II rubbish sites. This report contains a summary of these individual facility reports as provided by the facility owners. The report includes the following information:

1. A state map showing the approximate geographic locations of class I rubbish sites;
2. A summary of the information provided by rubbish site owners in the individual annual reports for Calendar Year 2002 for class I rubbish sites in Mississippi. The information is listed alphabetically by County;
3. A state map showing the approximate locations of class II rubbish sites; and
4. A summary of the information provided by rubbish site owners in the individual annual reports for Calendar Year 2002 for class II rubbish sites in the State of Mississippi. The information is listed alphabetically by County.

State of Mississippi

Class I Rubbish Sites



- Actual GIS Location
- Approximate Geographical Location
- # Each number represents a class I rubbish site corresponding with the ID# in the table on pages 28-30

State of Mississippi
Operational Information on Class I Rubbish Sites
Calendar Year 2002

| (I) ID | (II) County | (III) Name of Facility | (IV) Owner | (V) Permitted Acreage | (VI) Waste Received | | (VII) Out of State Waste Received | | (VIII) Estimated Remaining Life | |
|-------------|------------------|-----------------------------------|---------------------------|-------------------------------|--------------------------|-------------|---|-------|---|---------|
| | | | | | (tons/year) | (tons/day)* | (tons/year) | (%) | (years) | (acres) |
| 1 | Adams | St. Catherine Rubbish Facility | Triad Disposal Co. | 27.42 | 1,104.35 | 4.25 | 51.35 | 4.65 | | 27 |
| 2 | Alcorn | Alcorn Co. Rubbish Site | Alcorn Co. B.O.S | 11.8 | 5,483.05 | 21.09 | | | 3 | |
| 3 | Bolivar | Bolivar Co. Rubbish Site | Bolivar Co. B.O.S | 22.4 | 3,953.38 | 15.21 | | | 3 | |
| 4 | Calhoun | Blueberry Hill Disposal Site | Waste Placement, Inc. | 15 | 777.00 | 2.99 | | | | 14 |
| 5 | Claiborne | Claiborne Co. Rubbish Site | Claiborne Co. B.O.S | 24.8 | 374.93 | 1.44 | | | | 23 |
| 6 | Clarke | Clarke Co. Rubbish Site | Clarke Co. B.O.S | 32 | 1,173.00 | 4.51 | | | | 22 |
| 7 | Clay | West Point Rubbish Site | City of West Point | 18 | 0.00 | 0.00 | | | 5 | 20 |
| 8 | Coahoma | Clarksdale Rubbish Landfill | City of Clarksdale | 13 | 3,198.92 | 12.30 | | | | 2 |
| 9 | Covington | Covington Co. Rubbish Site (N) | Covington Co. B.O.S | 4 | 749.00 | 2.88 | | | | 1 |
| 10 | Covington | Covington Co. Rubbish Site (S) | Covington Co. B.O.S | 24 | 2,415.00 | 9.29 | | | | 19 |
| 11 | DeSoto | DeSoto Co. Rubbish Pit | DeSoto Co. B.O.S | 22 | 17,789.77 | 68.42 | | | 4 | |
| 12 | DeSoto | Railroad Ave. Disposal, Inc | Railroad Ave. Disposal | 22.8 | 79,865.16 | 307.17 | 63,891.80 | 80.00 | 10 | |
| 13 | Forrest | Compost Turf Farms, Inc. | Roger McDowell | 1.9 | 4,911.84 | 18.89 | | | 3 | |
| 14 | Forrest | Fairley's Tire & Rubber Disposal | Wilford Fairley | 25 | 1,519.00 | 5.84 | | | | 12 |
| 15 | Grenada | Grenada Co. Rubbish Site | Grenada Co. B.O.S | 21 | 5,339.75 | 20.54 | | | | 3 |
| 16 | Hancock | MS. Pumping & Disposal Serv's | MS. Pump & Disp. Serv's | 49.9 | 3,722.00 | 14.32 | 221.00 | 5.94 | | 45 |
| 17 | Harrison | Blackmer Disposal Facility | Mark Blackmer | 15 | 1,232.22 | 4.74 | | | | 13 |
| 18 | Harrison | Coastal Recycling Rubbish Site | C.N Williams | 60 | 25,778.71 | 99.15 | | | | 54 |
| 19 | Harrison | S&S Enterprises, Inc Rubbish Site | S&S Enterprises, Inc | 12 | 40,850.86 | 157.12 | | | 1 | |
| 20 | Hinds | City of Jackson Rubbish Landfill | City of Jackson | | 37,255.59 | 143.29 | | | 2 | |
| 21 | Hinds | Faircloth Rubbish Landfill | Faircloth Rubbish LF, Inc | 30 | 35,795.00 | 137.67 | | | 20+ | 28 |
| 22 | Hinds | Mid-South Recycling & Disposal | Danny Plunkett | 12 | 1,807.03 | 6.95 | | | | |
| 23 | Holmes | City of Durant Rubbish Site | City of Durant/WMI, Inc | 1.8 | 0.00 | 0.00 | | | | 0 |
| 24 | Jackson | Applewhite Rubbish Site | Ernest Applewhite | | 3,330.00 | 12.81 | | | 20 | |
| 25 | Jackson | MacLand #2/Highway 613 | MacLand Ash Disposal, Inc | | 120.00 | 0.46 | | | 20+ | |
| 26 | Jackson | MacLand Rubbish Site | MacLand Ash Disposal, Inc | | 1,211.75 | 4.66 | | | 0 | |
| 27 | Jackson | Talley Contracting, Inc Rub. Site | Talley Contracting, Inc | 25.5 | 2,450.00 | 9.42 | | | 20+ | |

Class I Rubbish Sites (continued)

| (I) ID | (II) County | (III) Name of Facility | (IV) Owner | (V) Permitted Acreage | (VI) Waste Received | | (VII) Out of State Waste Received | | (VIII) Estimated Remaining Life | |
|-------------|------------------|-------------------------------------|----------------------------|-------------------------------|--------------------------|-------------|---|--------|---|---------|
| | | | | | (tons/year) | (tons/day)* | (tons/year) | (%) | (years) | (acres) |
| 28 | Jackson | West Jackson Co. (Seaman Rd.) | Jackson Co. B.O.S | | 12,472.67 | 47.97 | | | | 139 |
| 29 | Jackson | White Rubbish Landfill | James L. White | 130 | 360.64 | 1.39 | | | | 100 |
| 30 | Jeff. Davis | Jeff. Davis County Rubbish Landfill | Jeff Davis B.O.S. | | 1,796.80 | 6.91 | | | 4 | |
| 31 | Jones | Randy-Danny Inc.** | Randy-Danny, Inc. | | 63,075.00 | 242.60 | | | 10 | |
| 32 | Lafayette | City of Oxford Rubbish Site | City of Oxford | | 3,141.89 | 12.08 | | | | |
| 33 | Lamar | Enviro, Inc. | Enviro, Inc. | 23.1 | 34,485.41 | 132.64 | | | 1 | |
| 34 | Lamar | Trashhunter's of Hattiesburg | Trashhunter's, Inc. | 30 | 0.00 | 0.00 | | | 20+ | 30 |
| 35 | Lauderdale | Bozeman Hill | Southern Waste Disposal | | 6,275.25 | 24.14 | | | 13 | |
| 36 | Lauderdale | SOWACO Landfill | Southern Waste Disposal | 12 | 10,711.69 | 41.20 | 1,160.00 | 10.83 | 5 | |
| 37 | Lawrence | Lawrence Co. Rubbish Site | Lawrence Co. B.O.S | 2 | 600.00 | 2.31 | | | | 1 |
| 38 | Leake | Leake Co. Rubbish Site | Leake Co. B.O.S | | 158.30 | 0.61 | | | 5 | 1 |
| 39 | Lee | Mac's Tire Recyclers, Inc. | Mac's Tire Recyclers, Inc. | | 15,315.00 | 58.90 | 6,148.00 | 40.14 | 5 | |
| 40 | Lee | TMCO Rubbish Site | T. May Company, Inc | 30 | 7,741.00 | 29.77 | | | | 26 |
| 41 | LeFlore | LeFlore Co. Rubbish Site | LeFlore Co. B.O.S | 11.9 | 0.00 | 0.00 | | | | |
| 42 | Lincoln | Brookhaven Rubbish Site | City of Brookhaven | | 6,837.00 | 26.30 | | | 14 | |
| 43 | Lowndes | Columbus Rubbish Site | City of Columbus | 23 | 41,376.39 | 159.14 | | | 10 | |
| 44 | Lowndes | Wade Jones/Evergreen Inc. | Wade Jones/Evergreen | | 5,895.94 | 22.68 | | | 7 | |
| 45 | Madison | Canton Rubbish Site | City of Canton | 30 | 40,053.45 | 154.05 | | | 7 | |
| 46 | Marion | Columbia Rubbish Site | City of Columbia | 8.4 | 910.00 | 3.50 | | | 5 | |
| 47 | Monroe | Monroe Co. Rubbish Site** | Monroe Co. B.O.S | 8 | 38,138.00 | 146.68 | | | 2 | |
| 48 | Neshoba | Neshoba Co. Rubbish Site | Neshoba Co. B.O.S | | 4,124.85 | 15.86 | | | 4 | |
| 49 | Newton | Newton Co. Rubbish Site | Newton Co. B.O.S | | 6,427.08 | 24.72 | | | 1 | |
| 50 | Noxubee | City of Macon Rubbish Site** | City of Macon | | 4,200.00 | 16.15 | | | 3 | 10 |
| 51 | Oktibbeha | Starkville Rubbish Site** | City of Starkville | | 27,409.84 | 105.42 | | | 1 | |
| 52 | Panola | Sardis Rubbish Site | City of Sardis | 8.5 | 210.00 | 0.81 | | | | 11 |
| 53 | Pearl River | Central Landfill-Rubbish Site | TransAmerican Waste, Inc. | | 0.00 | 0.00 | | | | |
| 54 | Pearl River | Mizell Rubbish Facility | Glenn Mizell | | 10,423.00 | 40.09 | 10,423.00 | 100.00 | 2 | |

Class I Rubbish Sites (continued)

| (I) ID | (II) County | (III) Name of Facility | (IV) Owner | (V) Permitted Acreage | (VI) Waste Received | | (VII) Out of State Waste Received | | (VIII) Estimated Remaining Life | |
|-------------|------------------|---|-------------------------------|-------------------------------|--------------------------|-------------|---|-----|---|---------|
| | | | | | (tons/year) | (tons/day)* | (tons/year) | (%) | (years) | (acres) |
| 55 | Perry | Perry County Rubbish Site** | Perry Co. B.O.S | | 3,488.36 | 13.42 | | | 11 | |
| 56 | Pike | Magnolia Dry Disposal Site | Magnolia Dry/Bruce Williams | | 921.09 | 3.54 | | | 7 | |
| 57 | Ponotoc | Woodland Rubbish Landfill | Dell Keith | | 552.00 | 2.12 | | | 20+ | |
| 58 | Prentiss | Prentiss Co. Rubbish Site | Prentiss Co. | | 2,500.00 | 9.62 | | | 13 | |
| 59 | Prentiss | Resourceful Environment Services | RES, Inc. | | 923.44 | 3.55 | | | | 10 |
| 60 | Rankin | SEA I Rubbish Landfill | Southern Env. Associates Inc. | | 1,517.00 | 5.83 | | | | 8 |
| 61 | Scott | Lloyd Smith Class I Rubbish Site | Lloyd Smith | 50 | 0.00 | 0.00 | | | | |
| 62 | Scott | Morton Rubbish** | City of Morton | | 500.00 | 1.92 | | | 20+ | |
| 63 | Scott | Tank Hill | Big Wheel Recycling Inc. | | 16,673.80 | 64.13 | | | | 23 |
| 64 | Simpson | SCRSWMA | South Central Reg. SWMA | | 4,915.00 | 18.90 | | | 1 | |
| 65 | Stone | Diamond Disposal Inc. | John Diamond | 10 | 1,593.00 | 6.13 | | | | 8 |
| 66 | Sunflower | Sunflower Rubbish | Sunflower Rubbish | 15.8 | DID NOT REPORT | | | | | 20 |
| 67 | Tate | Tate County Sanitary Landfill | Tate County | 13 | 8,689.08 | 33.42 | | | 8 | 8 |
| 68 | Tippah | Resourceful Environment Services | RES, Inc. | 41.4 | 42,611.00 | 163.89 | | | 7 | |
| 69 | Tishomingo | Tishomingo County | Tishomingo County | 20 | 2,464.00 | 9.48 | | | 20+ | 13 |
| 70 | Union | City of New Albany | City of New Albany | 43.4 | 11,780.00 | 45.31 | | | | 20 |
| 71 | Warren | Warren County Waste Control | W.T. Ewell | 100 | 17,619.40 | 67.77 | | | | 88 |
| 72 | Washington | LMI Rubbish Site | Landfill Mgt., Inc. | | 14,998.00 | 57.68 | | | 8 | |
| 73 | Washington | Branco Landfill | Nolan Branco | | 3,984.00 | 15.32 | | | | 12 |
| 74 | Wayne | Waynesboro Rubbish Site | City of Waynesboro | | 850.00 | 3.27 | | | 3 | |
| 75 | Yalobusha | Yalobusha County Rubbish Site | Yalobusha B.O.S | | 4,130.00 | 15.88 | | | | 140 |
| 76 | Yazoo | Yazoo Rubbish Site | Yazoo Enterprises, Inc. | 17.9 | 3,593.00 | 13.82 | | | 10 | |

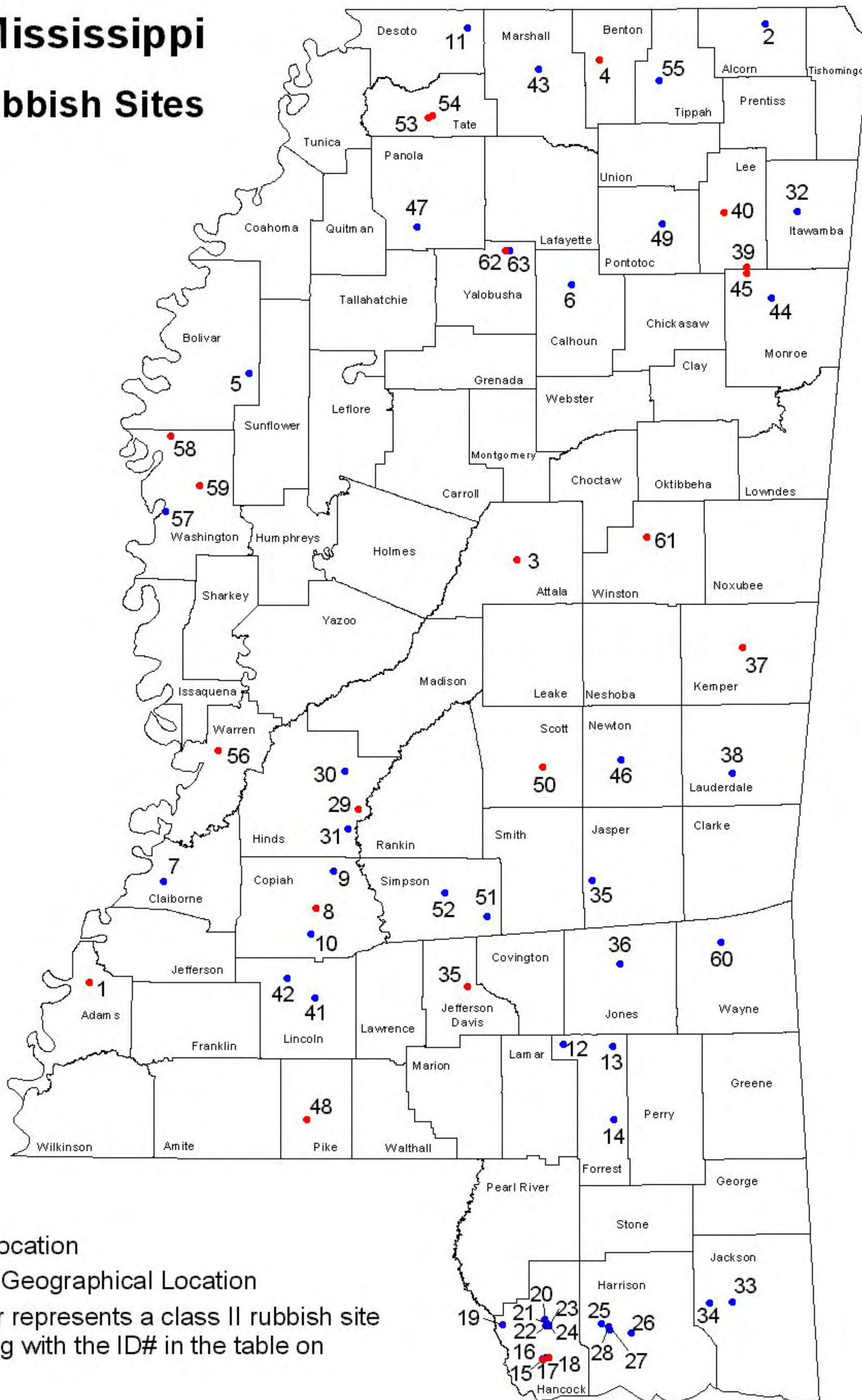
| | | | | |
|--------------|-------------------|-----------------|------------------|--------------|
| Total | 768,648.68 | 2,956.34 | 81,895.15 | 10.65 |
|--------------|-------------------|-----------------|------------------|--------------|

[* Tons per day calculated using 260 days/year]

[** Amount of waste reported in cubic yards (yd³)]

State of Mississippi

Class II Rubbish Sites



- Actual GIS Location
- Approximate Geographical Location
- # Each number represents a class II rubbish site corresponding with the ID# in the table on pages 32-34

State of Mississippi
Operational Information on Class II Rubbish Sites
Calendar Year 2002

| (I) ID | (II) County | (III) Name of Facility | (IV) Owner | (V) Permitted Acreage | (VI) Waste Received | | (VII) Out of State Waste Received | | (VIII) Estimated Remaining Life | |
|-------------|------------------|--|-----------------------------|-------------------------------|--------------------------|-------------|---|-------|---|---------|
| | | | | | (tons/year) | (tons/day)* | (tons/year) | (%) | (years) | (acres) |
| 1 | Adams | Foster Mound Rubbish Facility | Adams County | | 53.12 | 0.20 | | | 20+ | |
| 2 | Alcorn | City of Corinth Rubbish Site | City of Corinth | | 1,500.00 | 5.77 | | | 20+ | |
| 3 | Atalla | City of Kosciusko Rub. Landfill | City of Kosciusko | 21 | 416.00 | 1.60 | | | | 11 |
| 4 | Benton | Town of Snow Lake Shores | Town of Snow Lake Shores | | 20.00 | 0.08 | | | 15 | |
| 5 | Bolivar | Joe Reed Rubbish Site | Joe Reed and Co, Inc. | 8 | 1,050.00 | 4.04 | | | | 4 |
| 6 | Calhoun | Bruce Rubbish Site | City of Bruce | 14 | 163.68 | 0.63 | | | | 4 |
| 7 | Claiborne | Town of Port Gibson Rub. Landfill | Town of Port Gibson | 2 | 129.48 | 0.50 | | | | 1 |
| 8 | Copiah | City of Hazlehurst Rubbish Site | City of Hazlehurst | 5 | 302.12 | 1.16 | | | | 4 |
| 9 | Copiah | Copiah Co. Rub. Site @ Crystal Springs | Copiah Co. B.O.S | | 118.00 | 0.45 | | | | 19 |
| 10 | Copiah | Copiah Co. Rub. Site @ Martinsville | Copiah Co. B.O.S | | 399.00 | 1.53 | | | | 57 |
| 11 | DeSoto | Railroad Ave Disposal, Inc | Railroad Ave. Disposal | 8.6 | 0.00 | 0.00 | | | | |
| 12 | Forrest | Beat 2 | Forrest Co. B.O.S | 18 | 140.00 | 0.54 | | | | 2 |
| 13 | Forrest | Beat 3 | Forrest Co. B.O.S | 26 | 150.00 | 0.58 | | | | 3 |
| 14 | Forrest | Beat 4 | Forrest Co. B.O.S | 3 | 70.00 | 0.27 | | | | 2 |
| 15 | Hancock | Bayou La Croix Class II | Mitch Hardie | 10 | 572.00 | 2.20 | | | 10 | |
| 16 | Hancock | Boudin Pit #3 Class II Rubbish Site | Boudin Envir. Services, LLC | 80 | 378.29 | 1.45 | | | 20+ | 80 |
| 17 | Hancock | Fricke Pit #1/Bayou LaCroix Road | William Fricke | | 159.60 | 0.61 | 20.00 | 12.53 | | 2 |
| 18 | Hancock | Fricke Pit #2/Rifle Range Rd | William Fricke | | 0.00 | 0.00 | | | | |
| 19 | Hancock | Frierson Rubbish Pit | Houston Frierson Jr. | | 0.00 | 0.00 | | | | 24 |
| 20 | Hancock | Henley Pit #1 Rubbish Site | Charles Henley | 17.3 | 0.00 | 0.00 | | | | |
| 21 | Hancock | Henley Pit #2 Rubbish Site | Charles Henley | 9.3 | 0.00 | 0.00 | | | | |
| 22 | Hancock | Henley Pit #3 Rubbish Site | Charles Henley | 4.5 | 375.00 | 1.44 | | | 8 | |
| 23 | Hancock | Kevin J. Haas** | Kevin J. Haas | | 8,000.00 | 30.77 | | | 20 | 11 |
| 24 | Hancock | Ladner Rubbish Site | Prince J. Ladner | 17 | 1,236.70 | 4.76 | | | | 15 |
| 25 | Harrison | Blackmer Disposal Facility | Mark Blackmer | 23.5 | 1,171.23 | 4.50 | | | | 13 |

Class II Rubbish Sites (continued)

| (I) ID | (II) County | (III) Name of Facility | (IV) Owner | (V) Permitted Acreage | (VI) Waste Received | | (VII) Out of State Waste Received | | (VIII) Estimated Remaining Life | |
|-------------|------------------|--------------------------------------|------------------------------|-------------------------------|--------------------------|-------------|---|-----|---|---------|
| | | | | | (tons/year) | (tons/day)* | (tons/year) | (%) | (years) | (acres) |
| 26 | Harrison | Canal Road Rubbish Site** | City of Gulfport | 5.7 | 45,907.00 | 176.57 | | | | 137 |
| 27 | Harrison | Parker Class II Rubbish Site | Dora E. Parker | 6 | 0.00 | 0.00 | | | | |
| 28 | Harrison | Ray Rubbish Site | Dan Ray | 8 | 208.80 | 0.80 | | | 4 | |
| 29 | Hinds | APAC-Mississippi, Inc. | APAC, Mississippi, Inc. | | 495.00 | 1.90 | | | 4 | 3 |
| 30 | Hinds | City of Clinton Cherry Park Class II | City of Clinton | 1.5 | 0.00 | 0.00 | | | | |
| 31 | Hinds | City of Jackson Rubbish Site | City of Jackson | | 0.00 | 0.00 | | | | |
| 32 | Itawamba | City of Fulton Rubbish Disposal | City of Fulton | | 283.86 | 1.09 | | | 18 | 6 |
| 33 | Jackson | Mallette Bros Const. Co. Site | Mallette Bros. Const. Co. | 19 | 254.48 | 0.98 | | | | 18 |
| 34 | Jackson | West Jackson Co. (Seaman Rd.) | Jackson Co. B.O.S | | 0.00 | 0.00 | | | | |
| 35 | Jasper | Bay Springs Rubbish Site | City of Bay Springs | 5.2 | 0.00 | 0.00 | | | 19 | |
| 36 | Jones | City of Laurel Rubbish Site | City of Laurel | 26.8 | 12,331.61 | 47.43 | | | 12 | |
| 37 | Kemper | Town of DeKalb Rubbish Site | Town of DeKalb | 8 | 30.00 | 0.12 | | | 5 | |
| 38 | Lauderdale | SOWACO, Inc. (West) Rubbish Site | Southern Waste Disposal, LLC | 12 | 1,190.11 | 4.58 | | | 8 | |
| 39 | Lee | Nettleton Rubbish Site No.1West** | City of Nettleton | 7.3 | 4,344.00 | 16.71 | | | 5 | |
| 40 | Lee | Red Oak Wood Waste/Recycling | City of Tupelo | 9.5 | 7,765.00 | 29.87 | | | | 9 |
| 41 | Lincoln | City of Brookhaven Rubbish Site | City of Brookhaven | | 436.00 | 1.68 | | | 20+ | |
| 42 | Lincoln | Odee Smith Rubbish Site | Odee Smith & Sons, Inc. | | 380.00 | 1.46 | | | 4 | |
| 43 | Marshall | Marshall Co. Rub. Landfill | Marshall Co. B.O.S | 2.5 | 500.00 | 1.92 | | | 15 | |
| 44 | Monroe | Amory Landfill, Inc. | Amory Landfill, Inc. | | 224.10 | 0.86 | | | 5 | |
| 45 | Monroe | Town of Nettleton | Town of Nettleton | | 0.00 | 0.00 | | | | |
| 46 | Newton | Newton Co. Rubbish Site | Newton Co. B.O.S | | 893.96 | 3.44 | | | 1 | |
| 47 | Panola | City of Batesville Class II | City of Batesville | 2.1 | DID NOT REPORT | | | | 5 | |
| 48 | Pike | Magnolia Dry Disposal Site | Magnolia Dry/Bruce Williams | | 120.18 | 0.46 | | | 2 | |
| 49 | Pontotoc | City of Pontotoc Rubbish Site | City of Pontotoc | 5 | 0.00 | 0.00 | | | | 4 |
| 50 | Scott | City of Forest | City of Forest | | 7.12 | 0.03 | | | 20+ | |
| 51 | Simpson | City of Magee** | City of Magee | | 5,800.00 | 22.31 | | | 16 | |
| 52 | Simpson | City of Mendenhall** | City of Mendenhall | | 490.00 | 1.88 | | | | 2 |

Class II Rubbish Sites (continued)

| (I) ID | (II) County | (III) Name of Facility | (IV) Owner | (V) Permitted Acreage | (VI) Waste Received | | (VII) Out of State Waste Received | | (VIII) Estimated Remaining Life | | |
|-------------|------------------|-------------------------------------|-------------------------------|-------------------------------|--------------------------|-------------|---|-----|---|---------|--|
| | | | | | (tons/year) | (tons/day)* | (tons/year) | (%) | (years) | (acres) | |
| 53 | Tate | Senatobia Class II Rubbish Landfill | City of Senatobia | | 0.00 | 0.00 | | | closed | | |
| 54 | Tate | Tate County Rubbish Site | Tate Co. B.O.S | 20 | 0.00 | 0.00 | | | 9 | 9 | |
| 55 | Tippah | Jumper's Rubbish Fill | Jumper's Rubbish Fill | 10.2 | DID NOT REPORT | | | | | | |
| 56 | Warren | Wells Road Rubbish Landfill | Wells Road Rub. Landfill, LLC | | 108.00 | 0.42 | | | | 42 | |
| 57 | Washington | Avis Rubbish Site | Jim Avis | 15 | 1,590.00 | 6.12 | | | 20 | | |
| 58 | Washington | Branco Rubbish Site | Nolan Branton | | 10,364.00 | 39.86 | | | | 12 | |
| 59 | Washington | Landfill Mgt, Inc. Rubbish Site | Tommy Hendrix | | 0.00 | 0.00 | | | | | |
| 60 | Wayne | W.C. Pitts Const. Co. Rubbish Site | W.C. Pitts Const. Co, Inc. | 4 | 0.00 | 0.00 | | | 10 | | |
| 61 | Winston | City of Louisville Rubbish Site | City of Louisville | 3 | 930.00 | 3.58 | | | 20+ | | |
| 62 | Yalobusha | Water Valley (Buford) | City of Water Valley | 5.2 | 0.00 | 0.00 | | | | | |
| 63 | Yalobusha | Water Valley (Foxx) | City of Water Valley | 6 | 955.00 | 3.67 | | | 5 | | |

| | | | | |
|--------------|-------------------|---------------|--------------|-------------|
| Total | 112,012.44 | 430.82 | 20.00 | 0.02 |
|--------------|-------------------|---------------|--------------|-------------|

[* Tons per day calculated using 260 days/year]

[** Facility reported amount of waste in cubic yards (yd³)]

Part II – Non-Commercial Solid Waste Disposal Facilities

Industrial Landfills

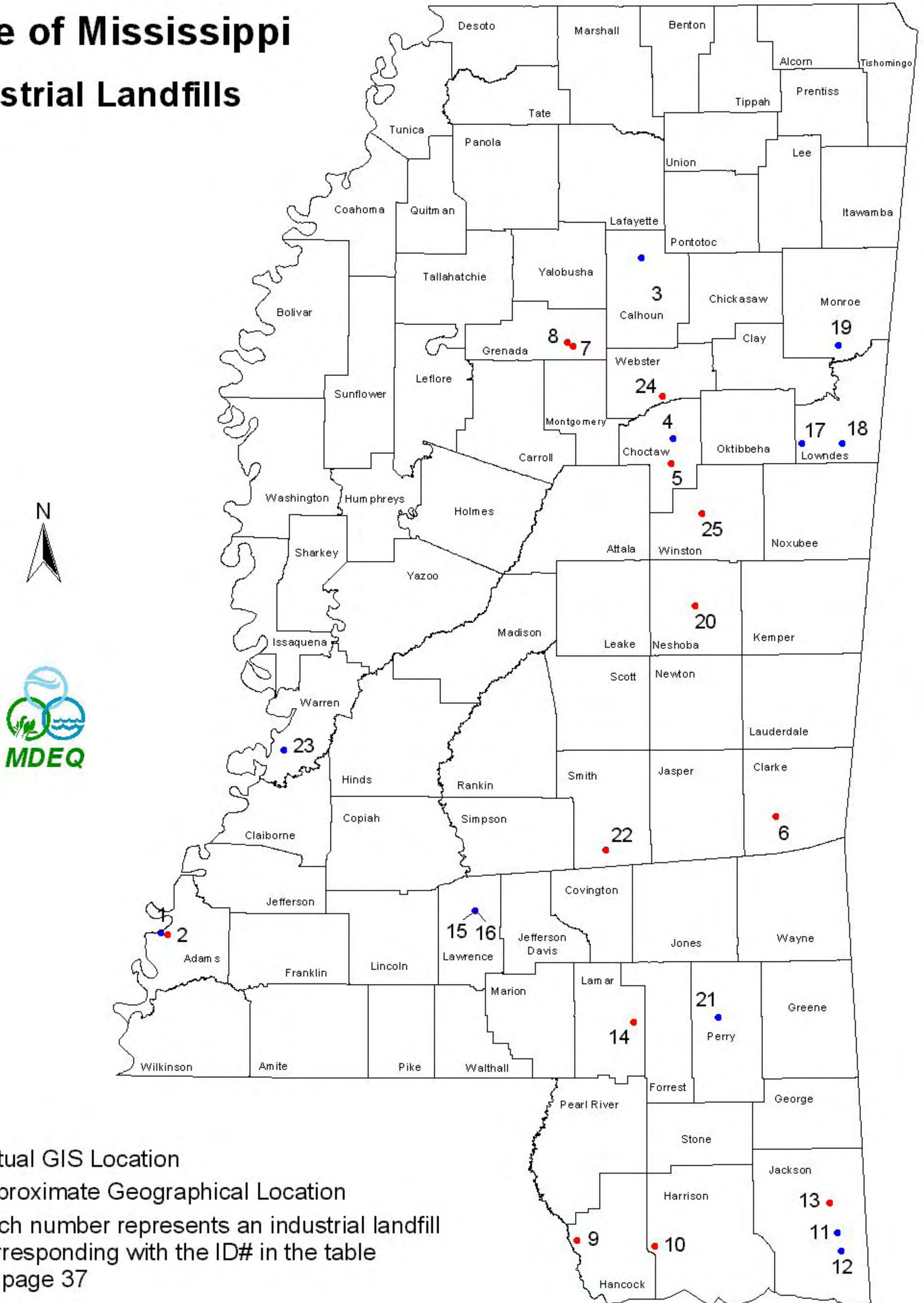
Industrial Landfills are disposal facilities that are designed and constructed to receive nonhazardous industrial wastes and certain special wastes from one primary source for ultimate disposal. These disposal facilities are generally owned and operated by the industry or institution that generates the wastes. There were twenty-five (25) permitted industrial landfills with active solid waste permits during Calendar Year 2002.

An annual report on the solid waste disposal activities conducted at each industrial landfill is required by the individual facility permit conditions. This report contains a summary report on the disposal activities conducted at industrial landfills in Mississippi during Calendar Year 2002. The report includes the following information:

1. A state map showing the approximate geographic locations of all industrial landfills; and
2. A summary of operational information contained in the individual annual reports for Calendar Year 2002 for industrial landfills.

State of Mississippi

Industrial Landfills



- Actual GIS Location
- Approximate Geographical Location
- # Each number represents an industrial landfill corresponding with the ID# in the table on page 37

State of Mississippi
Operational Information on Industrial Landfills
Calendar Year 2002

| (I) ID | (II) County | (III) Name of Facility | (IV) Owner | (V) Permitted Acreage | (VI) Waste Received | | (VIII) Estimated Remaining Life | |
|-------------|------------------|-------------------------------------|-----------------------------|-------------------------------|--------------------------|-------------|---|---------|
| | | | | | (tons/year) | (tons/day)* | (years) | (acres) |
| 1 | Adams | International Paper Company | International Paper Co. | 20 | 36,529.09 | 140.50 | 6 | |
| 2 | Adams | MS River Corporation | E. L. McCalip | 28.2 | 0.00 | 0.00 | 0 | |
| 3 | Calhoun | Weyerhaeuser Industrial Landfill | Weyerhaeuser Co. | 10 | 4,403.00 | 16.93 | 14 | |
| 4 | Choctaw | Red Hills Ash Mgmt. Units** | Tractebel Power, Inc. | 90 | 823,546.00 | 3,167.48 | 5 | |
| 5 | Choctaw | PCA Ackerman Mill** | Packaging Corp. of America | 4.5 | 7,680.00 | 29.54 | 8 | |
| 6 | Clarke | Hankins Lumber Landfill | Hankins Lumer Co., Inc. | 18 | 1,600.00 | 6.15 | 20+ | |
| 7 | Grenada | Georgia Pacific Landfill | Georgia Pacific Corporation | 7 | 0.00 | 0.00 | 20+ | |
| 8 | Grenada | Hankins Lumber Landfill Grenada | Hankins Lumer Co., Inc. | 12.3 | 0.00 | 0.00 | 20+ | |
| 9 | Hancock | NSTL/Stennis Space Center | NASA | | 1,283.57 | 4.94 | | 18 |
| 10 | Harrison | DuPont DeLisle Plant | Dupont | | 1,270.60 | 4.89 | 20+ | |
| 11 | Jackson | Intern'l Paper Bayberry Point | International Paper Co. | 4.6 | 227.20 | 0.87 | 10 | |
| 12 | Jackson | MS Phosphates Gypsum #2 | MS Phosphates Corp. | 392.3 | 327,142.00 | 1,258.24 | 20+ | |
| 13 | Jackson | MS Power Co. Plant Daniel Landfill | MS Power Company | | 87,330.00 | 335.88 | 3 | |
| 14 | Lamar | R.D. Morrow Plant Ash Landfill | South MS Power Assn. | 29.3 | 83,758.00 | 322.15 | 2 | |
| 15 | Lawrence | GA Pacific Monticello Operations | Georgia Pacific Corporation | 19 | 19,567.00 | 75.26 | 16 | |
| 16 | Lawrence | GA Pacific Monticello Ash Landfill | Georgia Pacific Corporation | 30 | 79,512.00 | 305.82 | 10 | |
| 17 | Lowndes | Holcim CKD Disposal Site | Holcim (US) Inc. | 15 | 0.00 | 0.00 | | |
| 18 | Lowndes | Weyerhaeuser Industrial Landfill | Weyerhaeuser Co. | 5 | 7,200.00 | 27.69 | 12 | |
| 19 | Monroe | Kerr-McGee Solid Waste Mgt. Unit | Kerr-McGee Corporation | 4 | 4,055.00 | 15.60 | 6 | |
| 20 | Neshoba | Weyerhaeuser Disposal Site | Weyerhaeuser Co. | 36 | 170.00 | 0.65 | 20 | |
| 21 | Perry | Leaf River Forest Products Landfill | Leaf River Forest Products | 14.7 | 32,314.00 | 124.28 | 0 | |
| 22 | Smith | Taylorville Plywood Landfill | Georgia Pacific Corporation | | 4,939.51 | 19.00 | 9 | |
| 23 | Warren | Cappaert Landfill | Envirosav, L.L.C. | | 15,000.00 | 57.69 | 10 | |
| 24 | Webster | Mohasco Woodworking Landfill | The Stratford Company | 3 | 0.00 | 0.00 | 0 | |
| 25 | Winston | GA Pacific Winston County Landfill | Georgia Pacific Corporation | 9 | 1,078.00 | 4.15 | 10 | |

Total **1,538,604.97** **5,917.71**

[* Tons per day calculated using 260 days/year]

[** Facility reported amount of waste in cubic yards (yd³)]

Part II – Non-Commercial Solid Waste Disposal Facilities

Industrial and Institutional Rubbish Sites

Industrial and Institutional Rubbish Sites are facilities that are designed and constructed to receive class I and/or class II rubbish wastes from industrial or institutional sources for disposal. These disposal facilities are generally owned and operated by the industry or institution that generates the wastes and are categorized as either class I or class II rubbish sites depending upon the types of waste disposed. There were twenty-one (21) permitted industrial or institutional rubbish sites that operated during Calendar Year 2002.

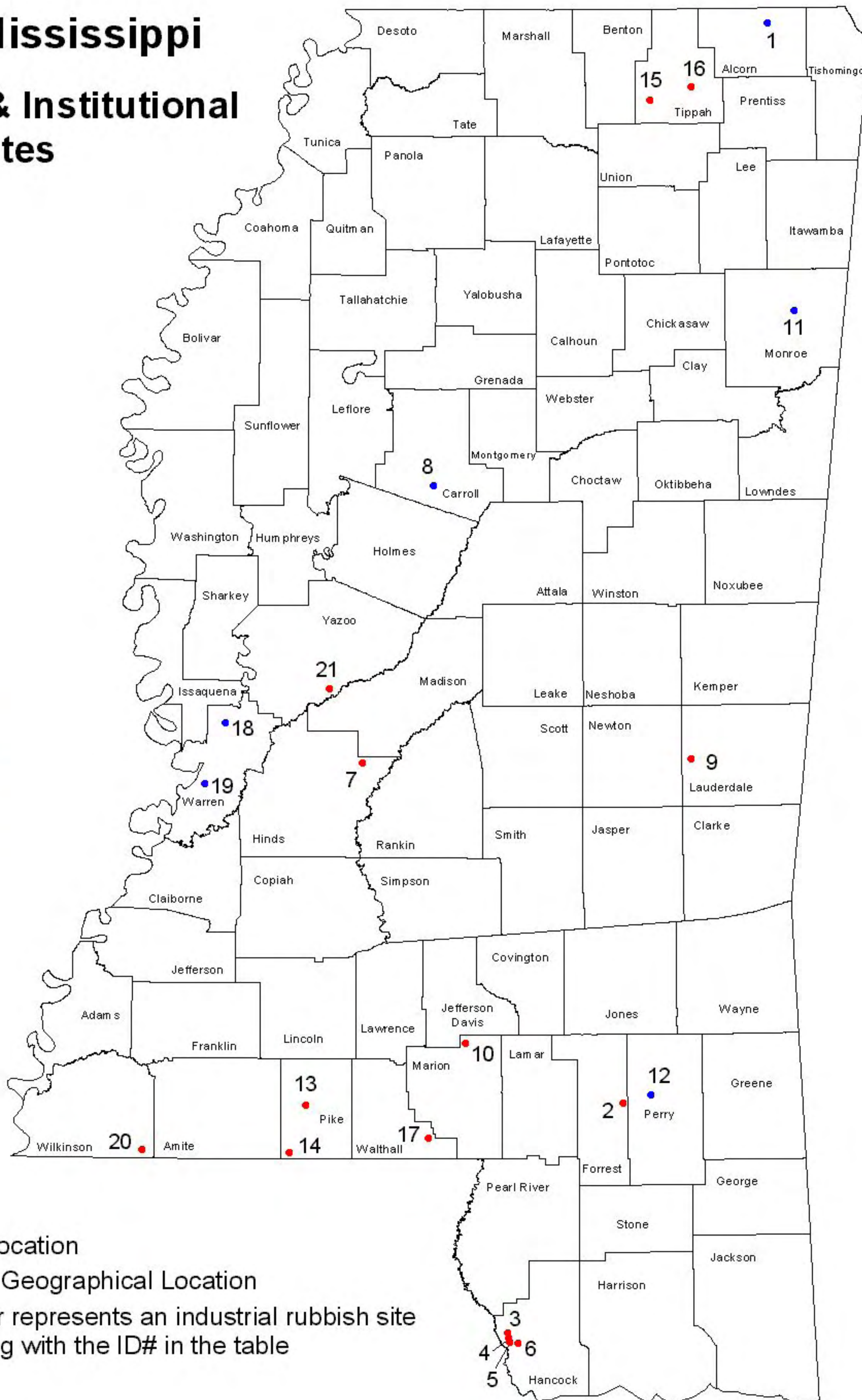
An annual report on the solid waste disposal activity conducted at each rubbish site is required by *Section T* of Statewide General Permit No. SWGP-R1 for class I rubbish sites and *Section R* of Statewide General Permit No. SWGP-R2 for class II rubbish sites. This report contains a summary of the individual facility reports as reported by the facility owners. The report includes the following information:

1. A state map showing the approximate geographic locations of all industrial and institutional rubbish sites; and
2. A summary of the information provided by the rubbish site owners in the individual annual reports for Calendar Year 2002 for all non-commercial rubbish sites in Mississippi. The information is listed alphabetically by County.

-

State of Mississippi

Industrial & Institutional Rubbish Sites



- Actual GIS Location
- Approximate Geographical Location
- # Each number represents an industrial rubbish site corresponding with the ID# in the table on page 40

State of Mississippi
Operational Information on Industrial and Institutional Rubbish Sites
Calendar Year 2002

| (I) ID | (II) County | (III) Name of Facility | (IV) Owner | (V) Type | (VI) Waste Received | | (VIII) Estimated Remaining Life | |
|-------------|------------------|---|------------------------------|---------------|--------------------------|-------------|--------------------------------------|---------|
| | | | | | (tons/year) | (tons/day)* | (years) | (acres) |
| 1 | Alcorn | Gateway Corporation | Gateway Corporation | Class I | 815.10 | 3.14 | 3 | |
| 2 | Forrest | Camp Shelby | Camp Shelby Training Site | Class II | 78.30 | 0.30 | 1 | |
| 3 | Hancock | Stennis Space Center C&D Site | Natl. Aer. & Space Admin. | Class II | 665.80 | 2.56 | | 18 |
| 4 | Hancock | Stennis Space Center Site 1 | Natl. Aer. & Space Admin. | Class II | 0.00 | 0.00 | | 2 |
| 5 | Hancock | Stennis Space Center Site 2 | Natl. Aer. & Space Admin. | Class II | 0.00 | 0.00 | | 1 |
| 6 | Hancock | Stennis Space Center Site 3 | Natl. Aer. & Space Admin. | Class II | 0.00 | 0.00 | | 2 |
| 7 | Hinds | Tri-State Brick & Tile Company | Tri-State Brick & Tile Co. | Class II | 864.00 | 3.32 | 40 | |
| 8 | Holmes | International Paper Co., Durant | Intl. Paper Co. | Class II | 1,075.00 | 4.13 | 7 | |
| 9 | Lauderdale | GA Pacific Rubbish Site | Georgia Pacific Corporation | Class II | 0.00 | 0.00 | 10 | |
| 10 | Marion | GA Pacific Butkin | Georgia Pacific Corporation | Class II | 3,468.00 | 13.34 | 1 | |
| 11 | Monroe | FFM Inc. Rubbish Site | FFM Inc. | Class II | 3,000.00 | 11.54 | | 22 |
| 12 | Perry | Leaf River NE Rubbish Site | Georgia Pacific Corporation | Class II | 925.00 | 3.56 | 60 | |
| 13 | Pike | Great Am. Wirebound Box | Great Am. Wirebound Box co. | Class II | 1,226.00 | 4.72 | 12 | |
| 14 | Pike | International Paper Co., Pike Co. | Intl. Paper Co. | Class II | 0.00 | 0.00 | | |
| 15 | Tippah | Benchcraft Rubbish Site | Benchcraft | Class I | 0.00 | 0.00 | | 6 |
| 16 | Tippah | Hankins Inc. Rubbish Site | Hankins Inc. | Class II | 4,077.00 | 15.68 | 3 | |
| 17 | Walthall | Jones Lumber Co. | Jones Lumber Co. Inc. | Class II | 1,310.00 | 5.04 | | 7 |
| 18 | Warren | Redwood Compost Recycling Fac. | Anderson-Tully Lumber Co. | Class II | 3,750.00 | 14.42 | 111 | |
| 19 | Warren | U.S. Army Waterways Station | U.S. Army Corps of Engineers | Class II | 86.50 | 0.33 | 6 | |
| 20 | Wilkinson | GA Pacific Macedonia Site | Georgia Pacific Corporation | Class II | 512.00 | 1.97 | 12 | |
| 21 | Yazoo | Memphis Hardwood Flooring | Memphis Hardwood Fl. Co. | Class II | 89.00 | 0.34 | 3 | |

Total **21,941.70** **84.39**

[* Tons per day calculated using 260 days/year]

[** Facility reported amount of waste in cubic yards (yd³)]