

STATE OF MISSISSIPPI

STATUS REPORT FOR MUNICIPAL SOLID WASTE LANDFILLS AND CLASS I & CLASS II RUBBISH SITES

CALENDAR YEAR 2001



PREPARED BY:

**SOLID WASTE MANAGEMENT BRANCH
OFFICE OF POLLUTION CONTROL
MISSISSIPPI DEPARTMENT OF ENVIRONMENTAL QUALITY**

PART I

A REPORT ON DISPOSAL ACTIVITIES CONDUCTED AT MUNICIPAL SOLID WASTE LANDFILLS

Municipal solid waste (MSW) landfills are disposal facilities that are designed and engineered to receive a wide range of nonhazardous solid wastes including household garbage, nonhazardous industrial wastes, and special wastes such as asbestos or treated medical wastes for ultimate disposal. There are twenty-one (21) permitted MSW landfills in the state of Mississippi. Nineteen (19) of these landfills were active during Calendar Year 2001 and two (2) were inactive.

An annual report on the solid waste disposal activities conducted at each MSW landfill is due each year by February 28th from the facility owner. This annual report is required by the Mississippi Code Annotated Section 17-17-219 (Supp. 2001) and *Section IV.B.14* of the Mississippi Nonhazardous Waste Management Regulations.

Attached is a summary report on the disposal activities conducted at commercial MSW landfills in Mississippi during Calendar Year 2001. The report includes the following:

1. A state map showing geographic locations of all MSW landfills;
2. A summary of operational information contained in the individual annual reports for Calendar Year 2001 for MSW landfills; and
3. Individual state maps for MSW landfills including geographic locations, the geographic areas serviced with the amount of wastes received in tons/year, and other pertinent information.

The summary information in the table on page 4 is formatted to include operational information in the following order:

Column I	ID – Corresponds to the identification number shown on the geographic location map found on page 3;
Column II	Landfill Name - Indicates the name of the reporting landfill facility;
Column III	Permitted Acreage – Indicates the actual total permitted disposal area in acres;
Column IV	Waste Received - Indicates the total amount of waste received at the facility during Calendar Year 2001 in tons/year as reported by

the facility owner and in average tons/day as estimated by the Department;

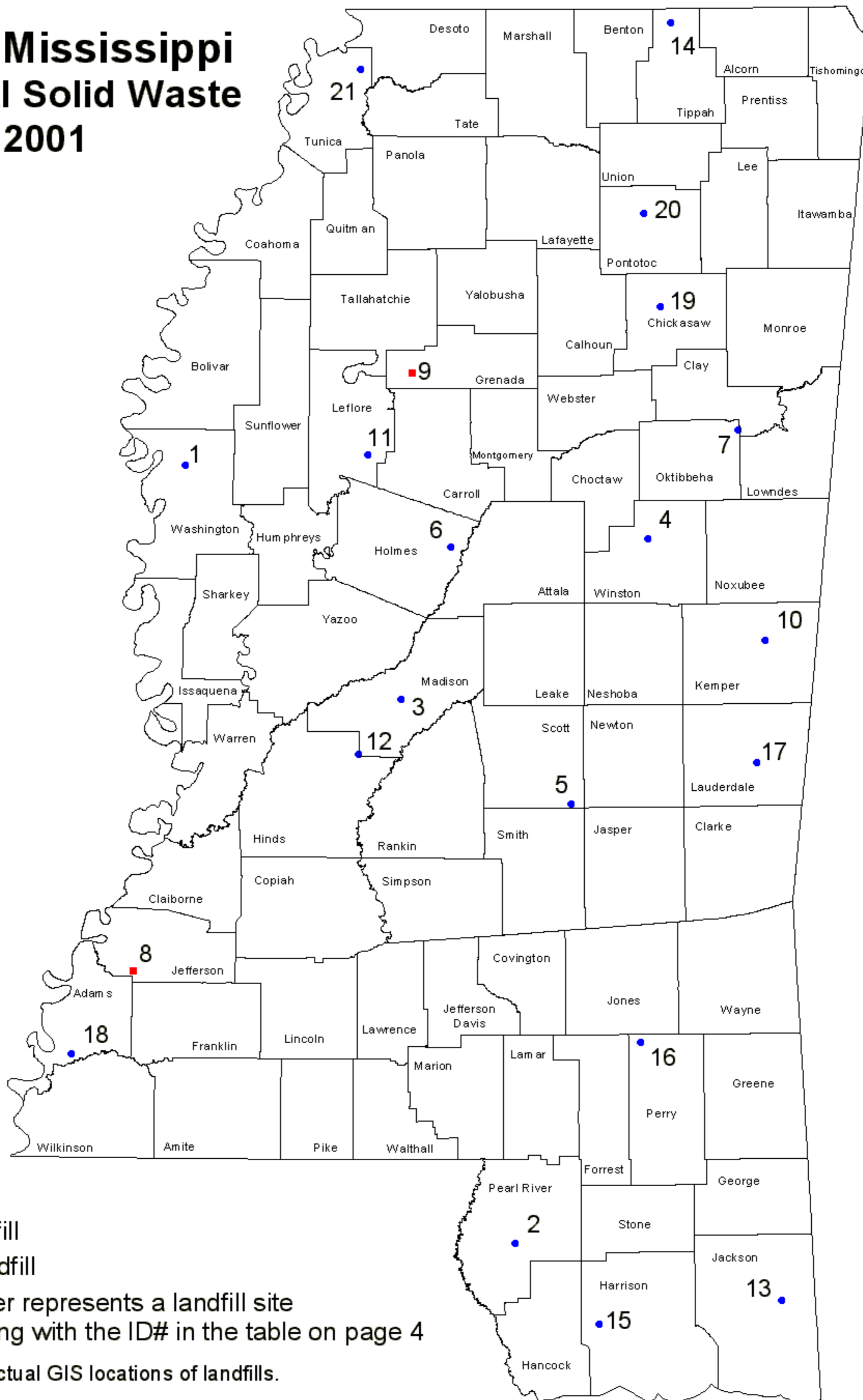
Column V

Out of State Waste Received – Indicates the amount of waste received at the facility from out of state sources in tons/year and the percentage of the out of state waste as compared to the total wastes received at the facility; and

Column VI

Estimated Remaining Life – Indicates the remaining life in years at the facility as reported by the facility owner.

State of Mississippi Municipal Solid Waste Landfills 2001



- Active Landfill
- Inactive Landfill
- # Each number represents a landfill site corresponding with the ID# in the table on page 4

The map shows actual GIS locations of landfills.

State of Mississippi

Operational Information on Municipal Solid Waste Landfills for Calendar Year 2001

(I) ID	(II) Landfill Name	(III) Permitted Acerage	(IV) Waste Received		(V) Out of State Waste Received		(VI) Estimated Remaining Life (years)
			(tons/year)	(tons/day)	(tons/year)	(%)	
1	Big River Landfill	183	172,947	558	14,423	8.34	20+
2	Central Landfill	80	133,531	431	93,933	70.35	20+
3	City of Canton Sanitary Landfill	77	67,022	216	0	0.00	9
4	City of Louisville Landfill	40	14,950	48	0	0.00	9
5	Clearview Environmental Control Facility	149	310,092	1,000	0	0.00	20+
6	Durant Landfill	64	6,432	47	0	0.00	Closed June 15
7	Golden Triangle Regional Landfill	265	130,936	422	0	0.00	20+
8	Jefferson County Landfill	162	Inactive				20+
9	J. Ryan Landfill	102	Inactive				20+
10	Kemper County Sanitary Landfill	8	12,893	42	2,415	18.73	6
11	Leflore County Landfill	56	118,835	383	0	0.00	20+
12	Little Dixie Landfill	150	374,061	1,207	503	0.13	9
13	MacLand Ash Disposal	49	14,014	45	0	0.00	20+
14	N.E. MS Regional Landfill	32	92,411	331	32,648	35.33	5
15	Pecan Grove Landfill	176	263,245	849	11,549	4.39	20+
16	Pine Belt Regional Landfill	49	97,939	316	0	0.00	6
17	Pine Ridge Landfill	100	170,216	549	58,433	34.33	20+
18	Plantation Oaks Landfill	80	138,570	447	7,771	5.61	20+
19	Prairie Bluff Landfill	236	227,557	734	30,025	13.19	20+
20	Three Rivers Regional Landfill	207	165,932	535	0	0.00	20+
21	Tunica County Landfill	147	297,101	958	214,699	72.26	20+

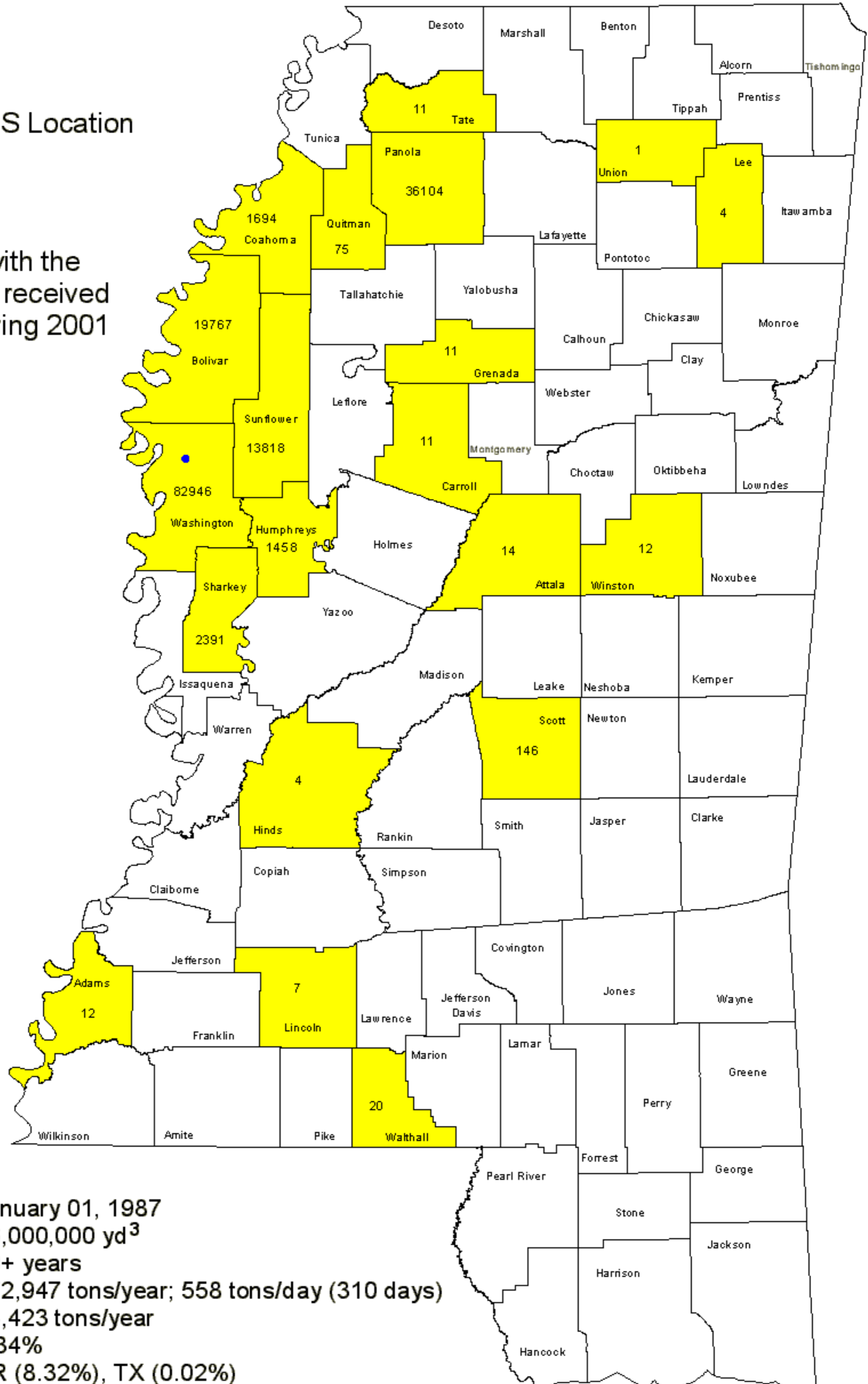
TOTAL	2,808,684	9,119	466,399	16.61
--------------	------------------	--------------	----------------	--------------

BIG RIVER LANDFILL

BFI Waste Systems of North America, Inc.

- Active Landfill GIS Location
33° 24' 22.7" N
90° 57' 38.3" W

■ Areas serviced with the amount of waste received (in tons/year) during 2001



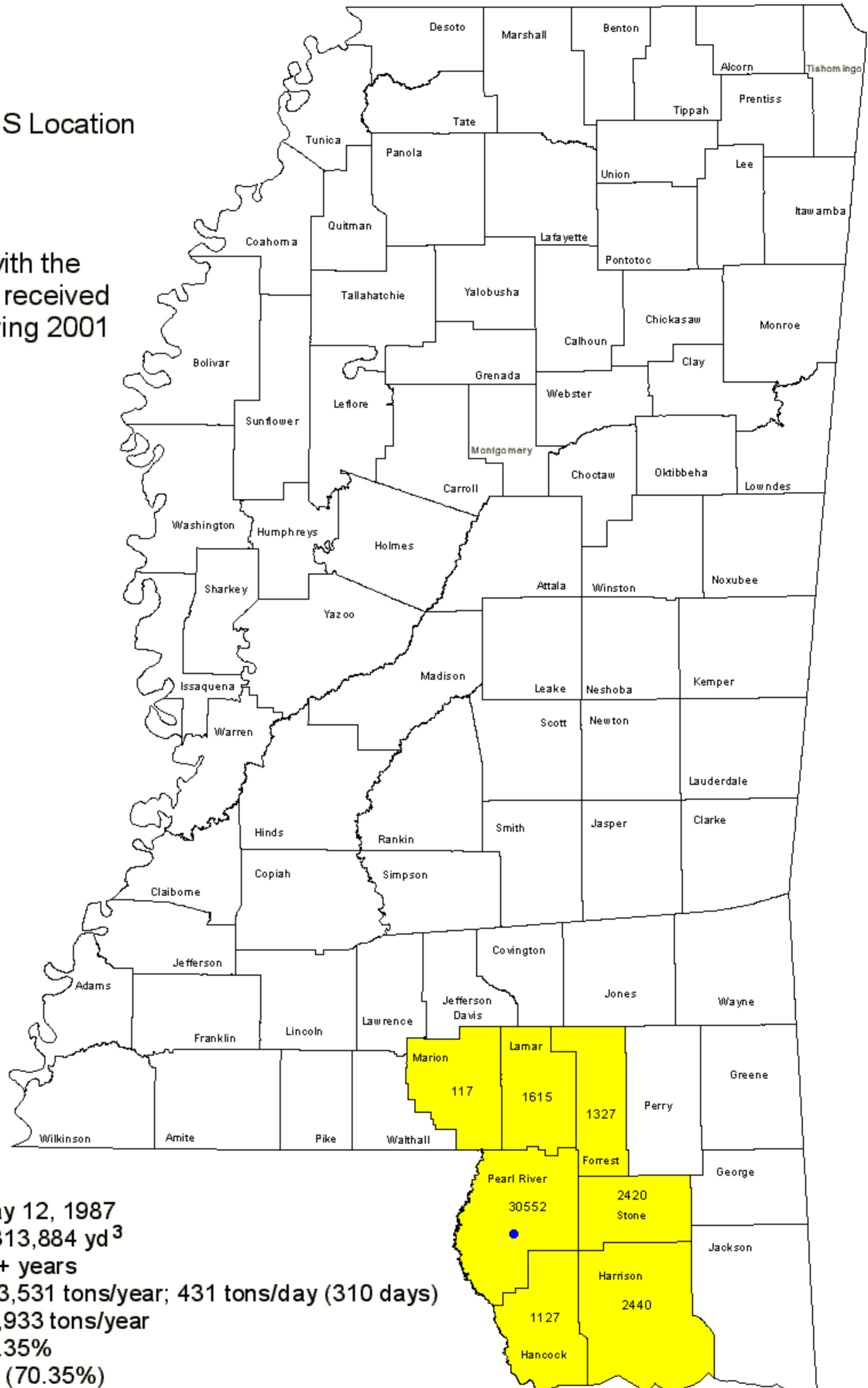
Permit Issuance Date: January 01, 1987
 Permitted Airspace: 16,000,000 yd³
 Remaining Life: 20+ years
 Waste: 172,947 tons/year; 558 tons/day (310 days)
 Out-of-State Waste: 14,423 tons/year
 % Out-of-State Waste: 8.34%
 States Serviced: AR (8.32%), TX (0.02%)

CENTRAL LANDFILL

Trans American Waste Central Landfill, Inc.

- Active Landfill GIS Location
30° 42' 26.4" N
89° 36' 06.1" W

- Areas serviced with the amount of waste received (in tons/year) during 2001



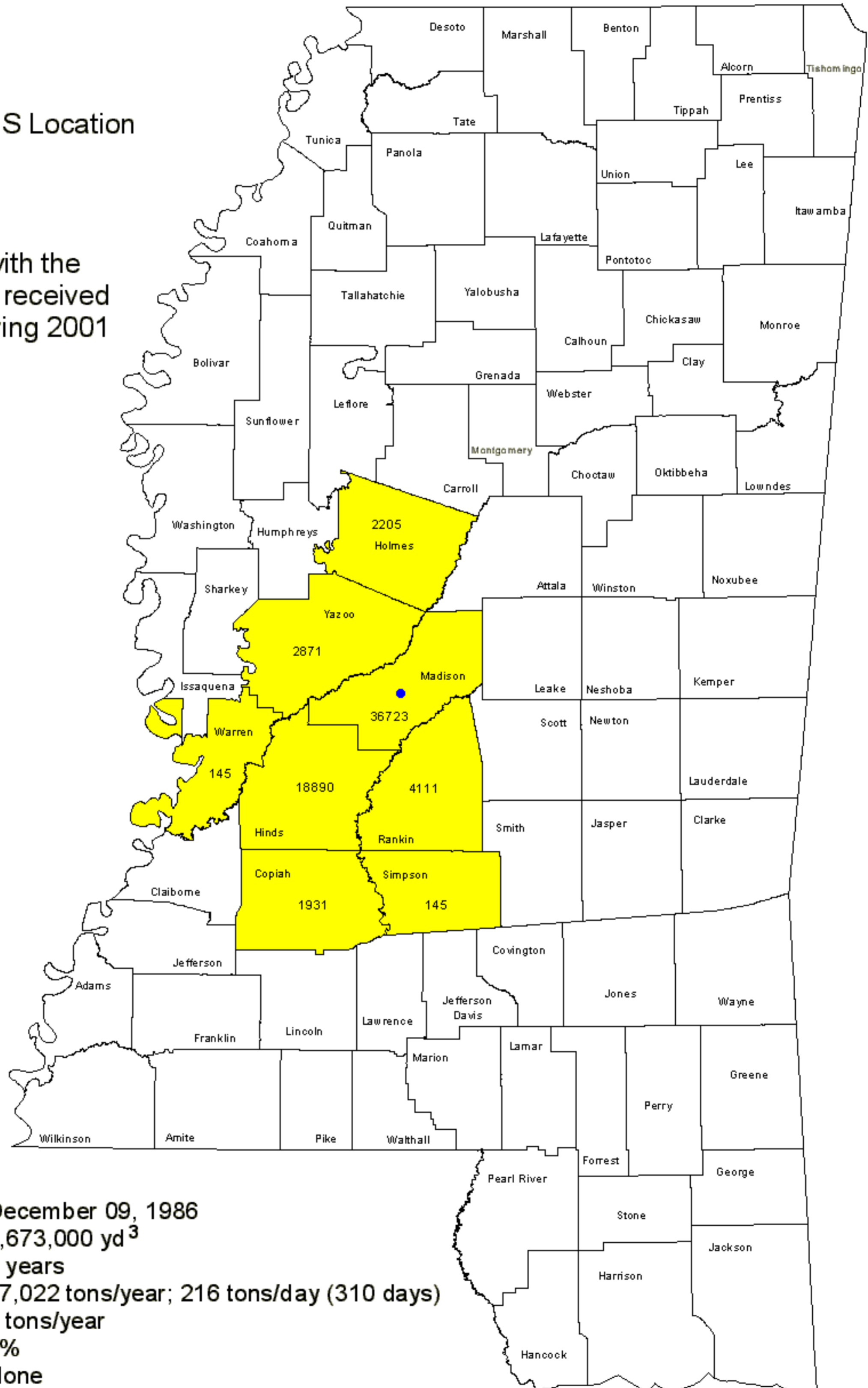
Permit Issuance Date: May 12, 1987
 Permitted Airspace: 8,313,884 yd³
 Remaining Life: 20+ years
 Waste: 133,531 tons/year; 431 tons/day (310 days)
 Out-of-State Waste: 93,933 tons/year
 % Out-of-State Waste: 70.35%
 States Serviced: LA (70.35%)

CANTON SANITARY LANDFILL

City of Canton

- Active Landfill GIS Location
32° 35' 49.2" N
90° 03' 59.3" W

- Areas serviced with the amount of waste received (in tons/year) during 2001



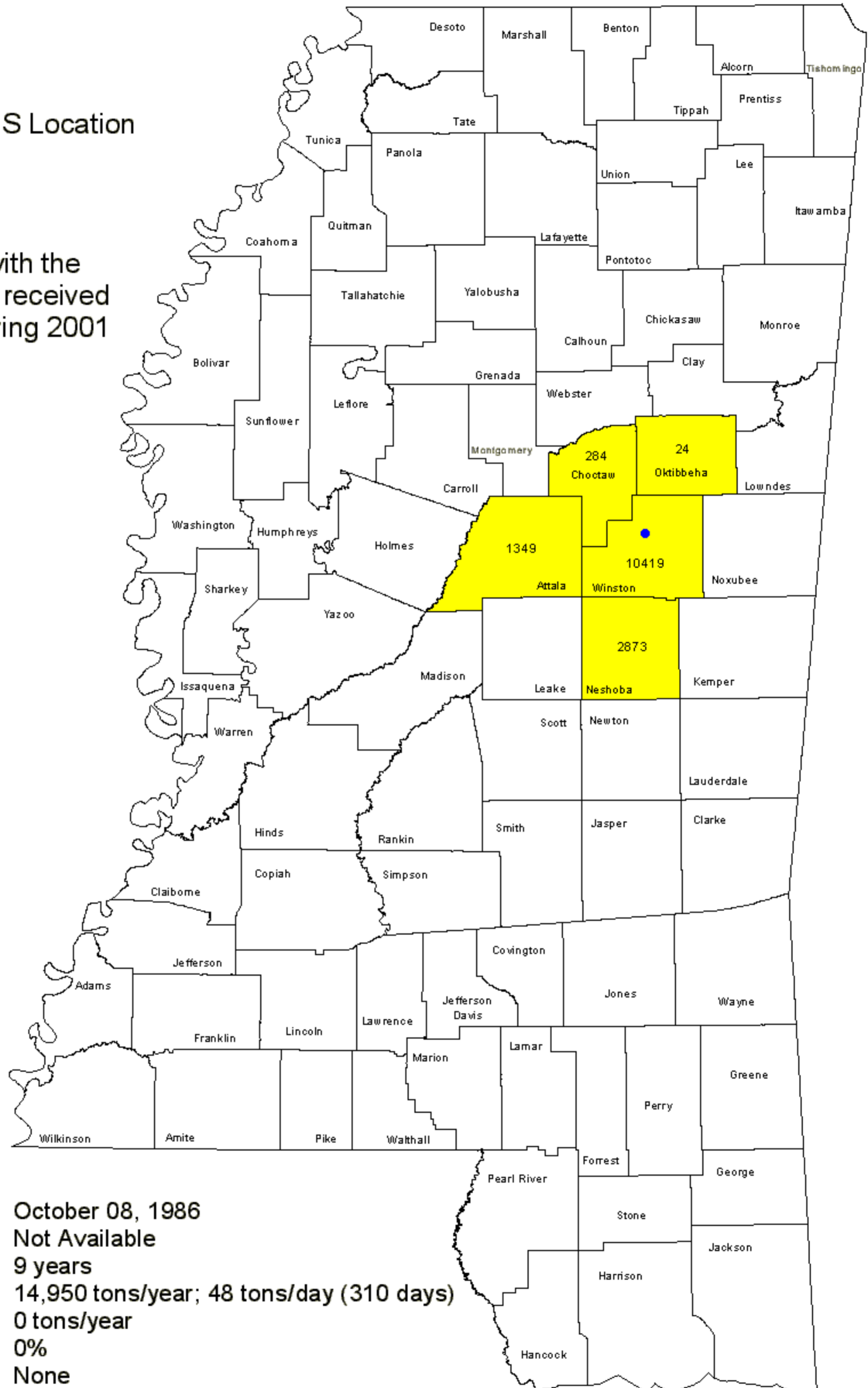
Permit Issuance Date: December 09, 1986
 Permitted Airspace: 1,673,000 yd³
 Remaining Life: 9 years
 Waste: 67,022 tons/year; 216 tons/day (310 days)
 Out-of-State Waste: 0 tons/year
 % Out-of-State Waste: 0%
 States Serviced: None

CITY OF LOUISVILLE SOLID WASTE LANDFILL

City of Louisville

- Active Landfill GIS Location
33° 09' 09.4" N
89° 03' 03.5" W

- Areas serviced with the amount of waste received (in tons/year) during 2001



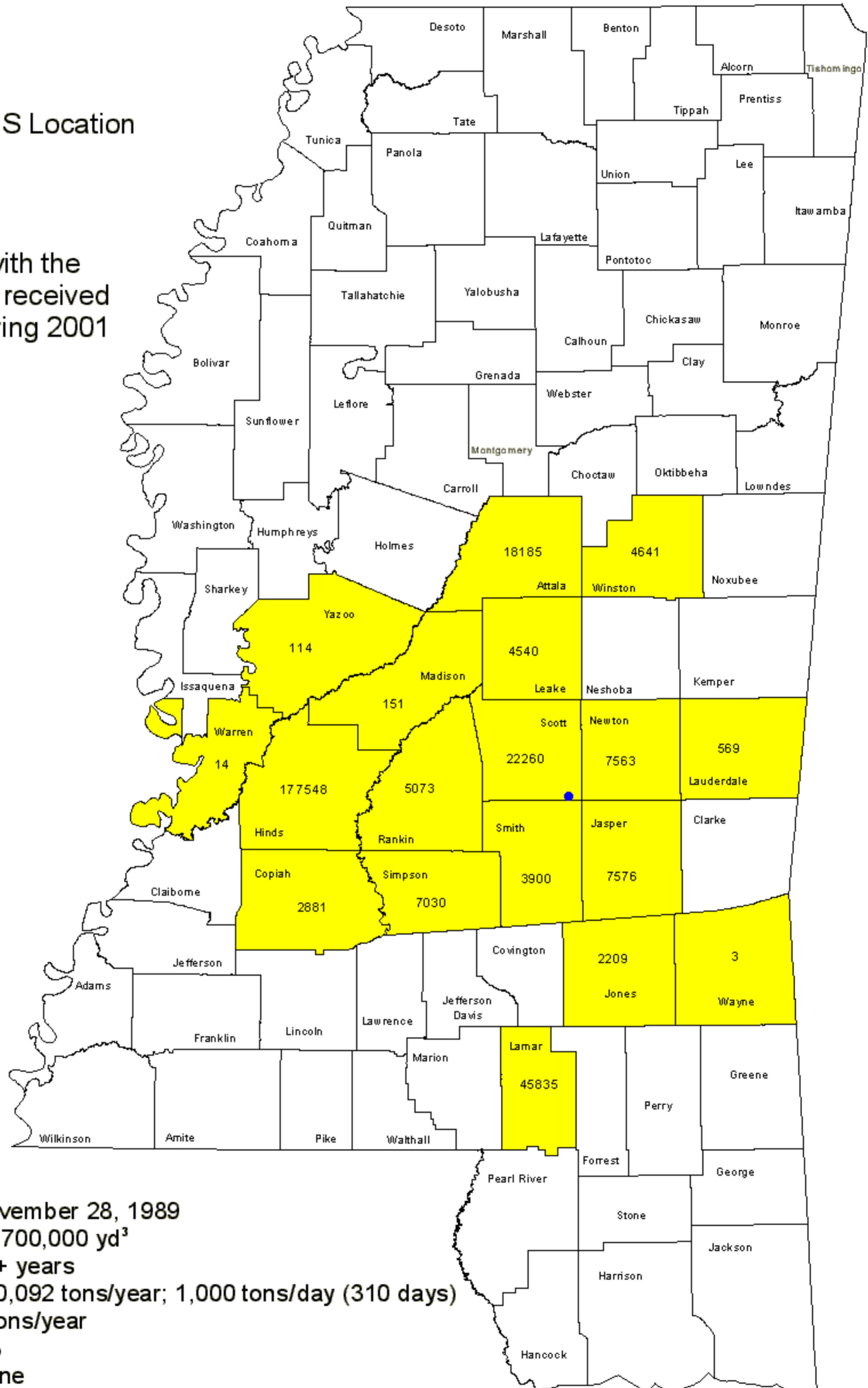
Permit Issuance Date: October 08, 1986
 Permitted Airspace: Not Available
 Remaining Life: 9 years
 Waste: 14,950 tons/year; 48 tons/day (310 days)
 Out-of-State Waste: 0 tons/year
 % Out-of-State Waste: 0%
 States Serviced: None

CLEARVIEW ENVIRONMENTAL CONTROL FACILITY

Chambers of Mississippi, Inc.

- Active Landfill GIS Location
32° 14' 07.3" N
89° 22' 20.2" W

- Areas serviced with the amount of waste received (in tons/year) during 2001



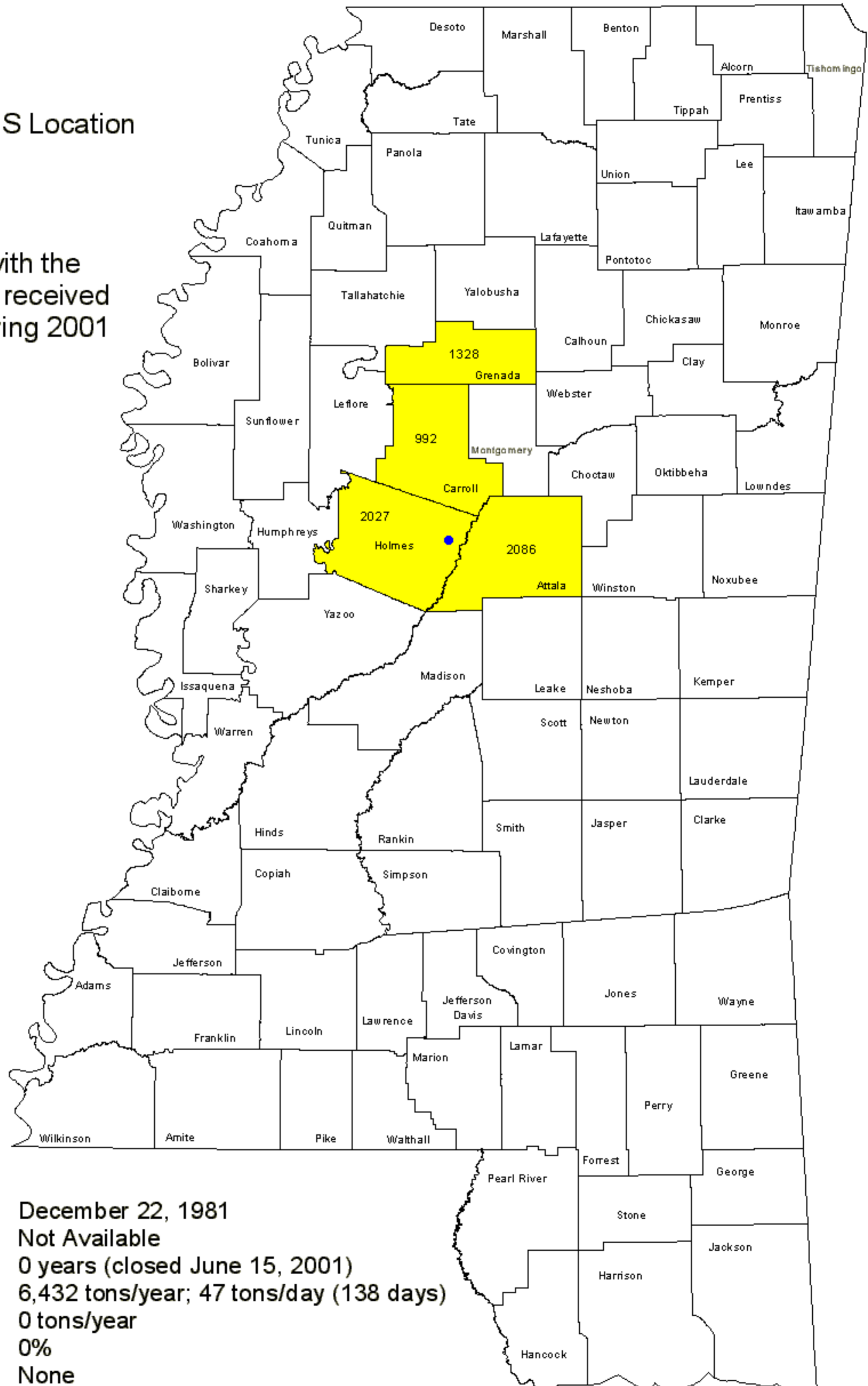
Permit Issuance Date: November 28, 1989
 Permitted Airspace: 19,700,000 yd³
 Remaining Life: 20+ years
 Waste: 310,092 tons/year; 1,000 tons/day (310 days)
 Out-of-State Waste: 0 tons/year
 % Out-of-State Waste: 0%
 States Serviced: None

DURANT SANITARY LANDFILL

Trash Hunters of Mississippi, Inc. (A Wholly Owned Subsidiary of USA Waste Services, Inc.)

- Active Landfill GIS Location
33° 07' 37.4" N
89° 51' 57.2" W

- Areas serviced with the amount of waste received (in tons/year) during 2001



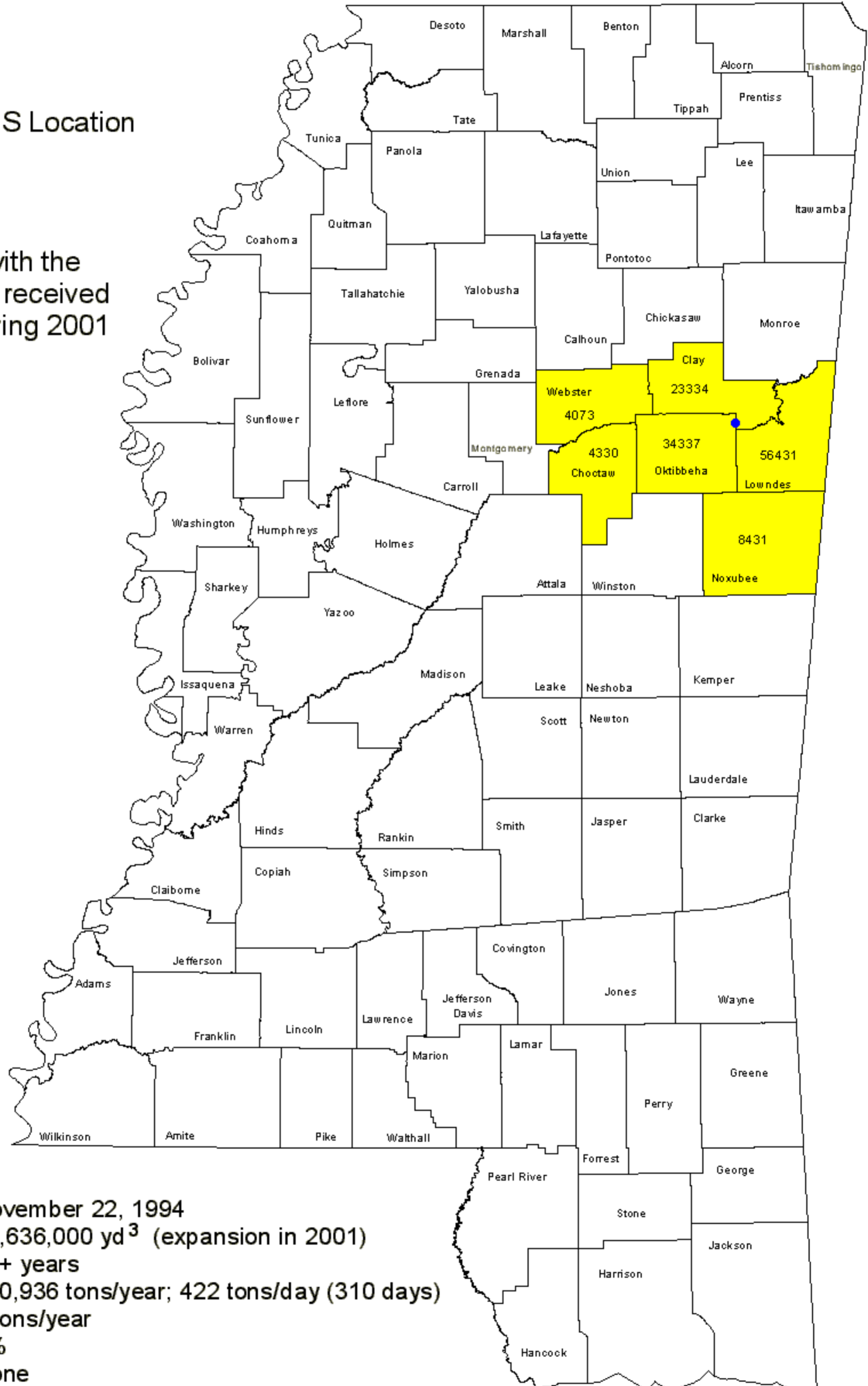
Permit Issuance Date: December 22, 1981
 Permitted Airspace: Not Available
 Remaining Life: 0 years (closed June 15, 2001)
 Waste: 6,432 tons/year; 47 tons/day (138 days)
 Out-of-State Waste: 0 tons/year
 % Out-of-State Waste: 0%
 States Serviced: None

GOLDEN TRIANGLE REGIONAL LANDFILL

Golden Triangle Regional Solid Waste Management Authority

- Active Landfill GIS Location
33° 31' 41.8" N
88° 40' 20.6" W

- Areas serviced with the amount of waste received (in tons/year) during 2001



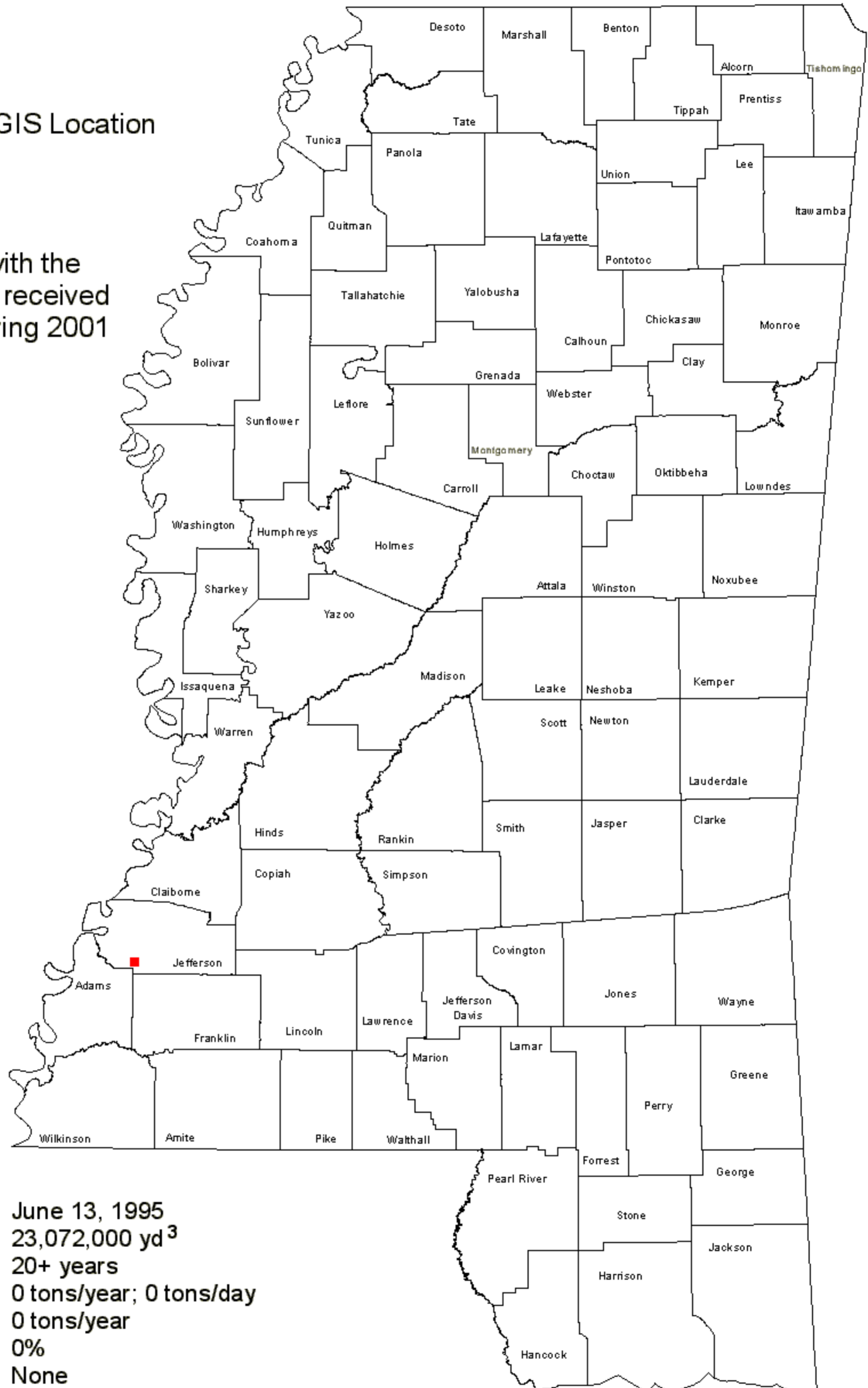
Permit Issuance Date: November 22, 1994
 Permitted Airspace: 38,636,000 yd³ (expansion in 2001)
 Remaining Life: 20+ years
 Waste: 130,936 tons/year; 422 tons/day (310 days)
 Out-of-State Waste: 0 tons/year
 % Out-of-State Waste: 0%
 States Serviced: None

JEFFERSON COUNTY SANITARY LANDFILL (Inactive)

Southern Landfill Management, Inc.

■ Inactive Landfill GIS Location
 31° 38' 56.9" N
 91° 08' 50.0" W

■ Areas serviced with the amount of waste received (in tons/year) during 2001



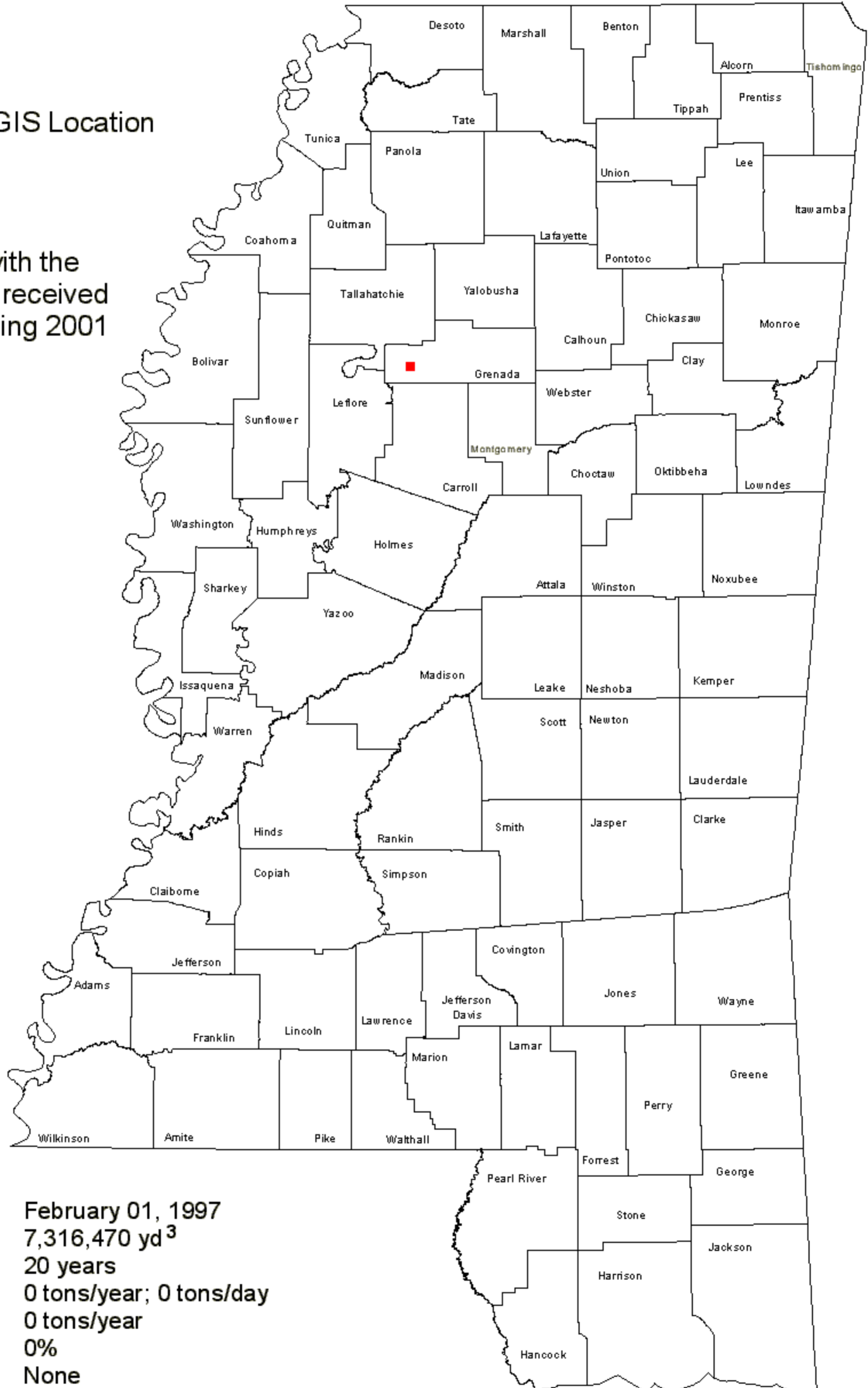
Permit Issuance Date: June 13, 1995
 Permitted Airspace: 23,072,000 yd³
 Remaining Life: 20+ years
 Waste: 0 tons/year; 0 tons/day
 Out-of-State Waste: 0 tons/year
 % Out-of-State Waste: 0%
 States Serviced: None

J. RYAN LANDFILL (Inactive)

J. Ryan Corporation

■ Inactive Landfill GIS Location
 33° 43' 54.5" N
 90° 01' 30.4" W

■ Areas serviced with the amount of waste received (in tons/year) during 2001



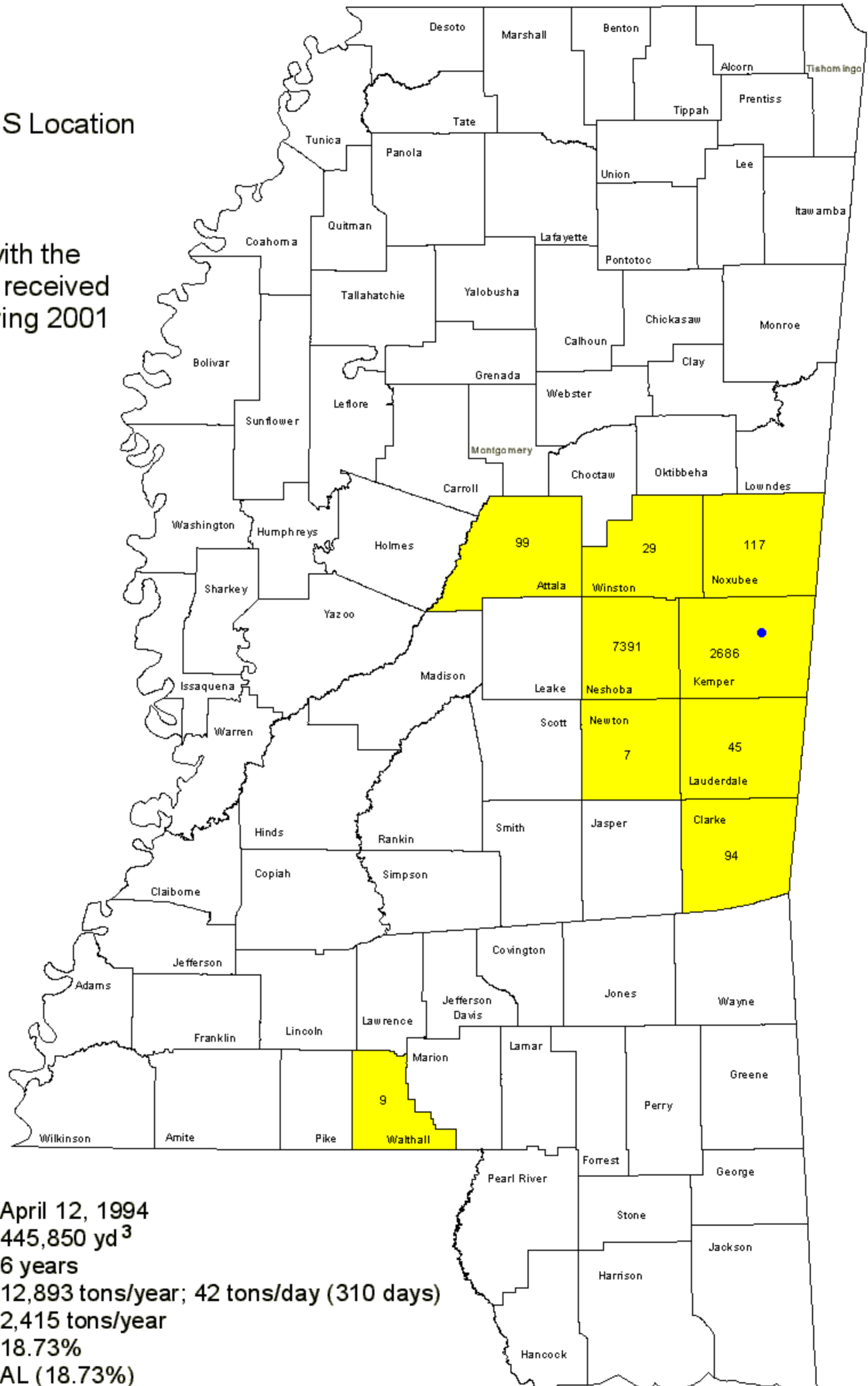
Permit Issuance Date: February 01, 1997
 Permitted Airspace: 7,316,470 yd³
 Remaining Life: 20 years
 Waste: 0 tons/year; 0 tons/day
 Out-of-State Waste: 0 tons/year
 % Out-of-State Waste: 0%
 States Serviced: None

KEMPER COUNTY SOLID WASTE LANDFILL

Safe Disposal, Inc.

- Active Landfill GIS Location
32° 47' 53.6" N
88° 34' 21.4" W

- Areas serviced with the amount of waste received (in tons/year) during 2001



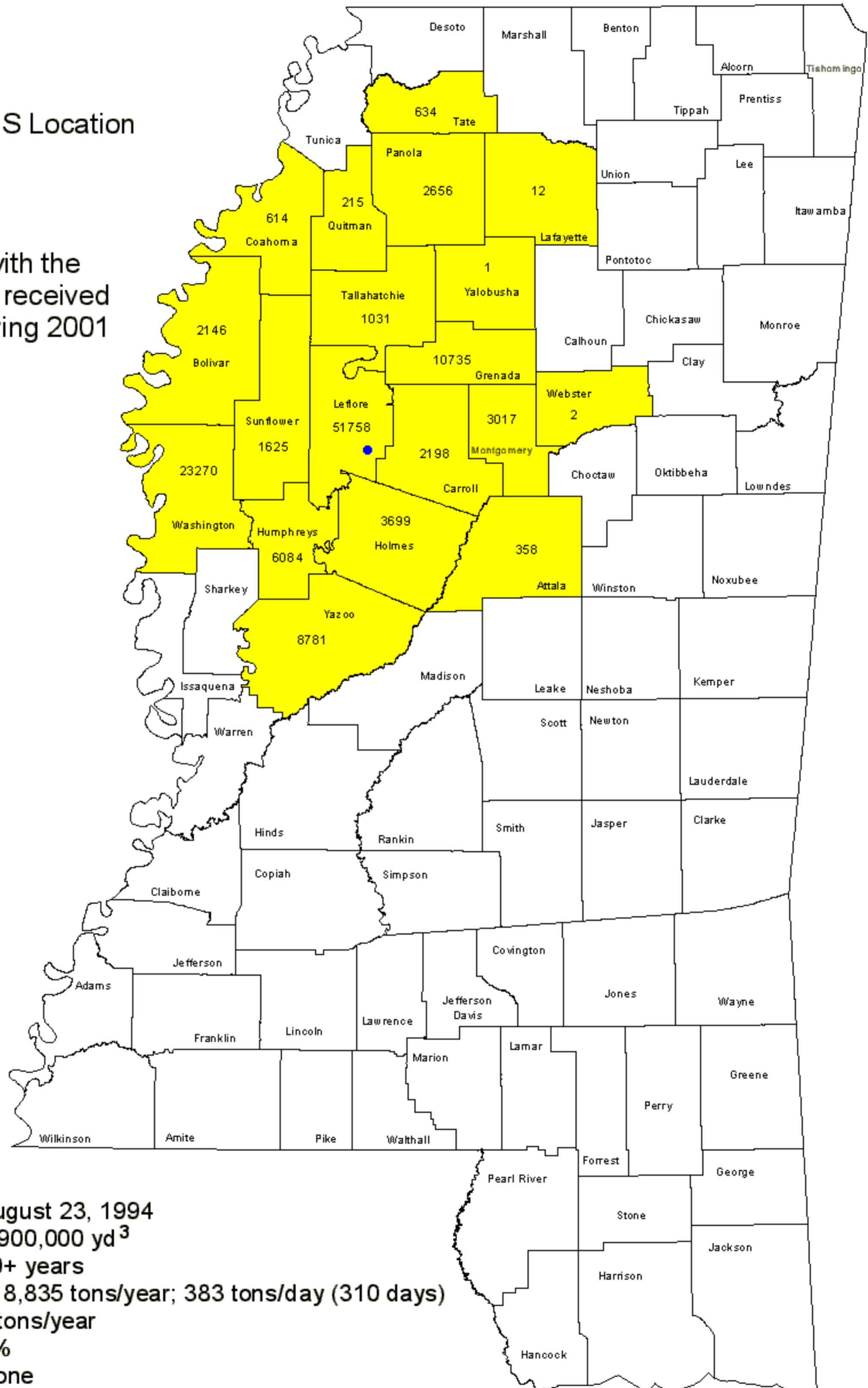
Permit Issuance Date: April 12, 1994
 Permitted Airspace: 445,850 yd³
 Remaining Life: 6 years
 Waste: 12,893 tons/year; 42 tons/day (310 days)
 Out-of-State Waste: 2,415 tons/year
 % Out-of-State Waste: 18.73%
 States Serviced: AL (18.73%)

LEFLORE COUNTY MUNICIPAL SOLID WASTE LANDFILL

Leflore County Board of Supervisors/ Santek Environmental of Mississippi, LLC

- Active Landfill GIS Location
33° 26' 44.0" N
90° 12' 28.0" W

- Areas serviced with the amount of waste received (in tons/year) during 2001



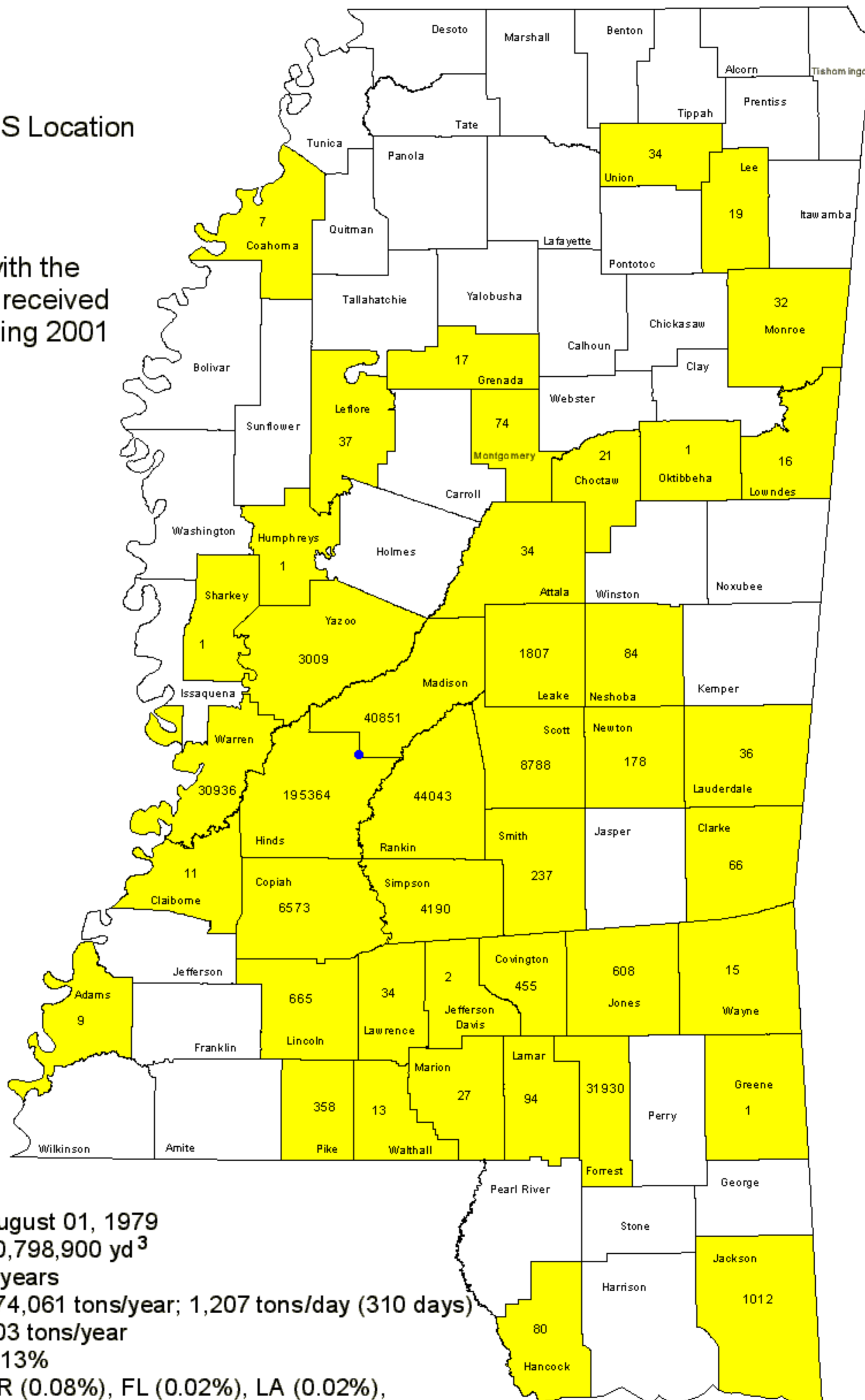
Permit Issuance Date: August 23, 1994
 Permitted Airspace: 3,900,000 yd³
 Remaining Life: 20+ years
 Waste: 118,835 tons/year; 383 tons/day (310 days)
 Out-of-State Waste: 0 tons/year
 % Out-of-State Waste: 0%
 States Serviced: None

LITTLE DIXIE LANDFILL

BFI Waste Systems of North America, Inc.

- Active Landfill GIS Location
32° 24' 31.6" N
90° 14' 35.7" W

■ Areas serviced with the amount of waste received (in tons/year) during 2001



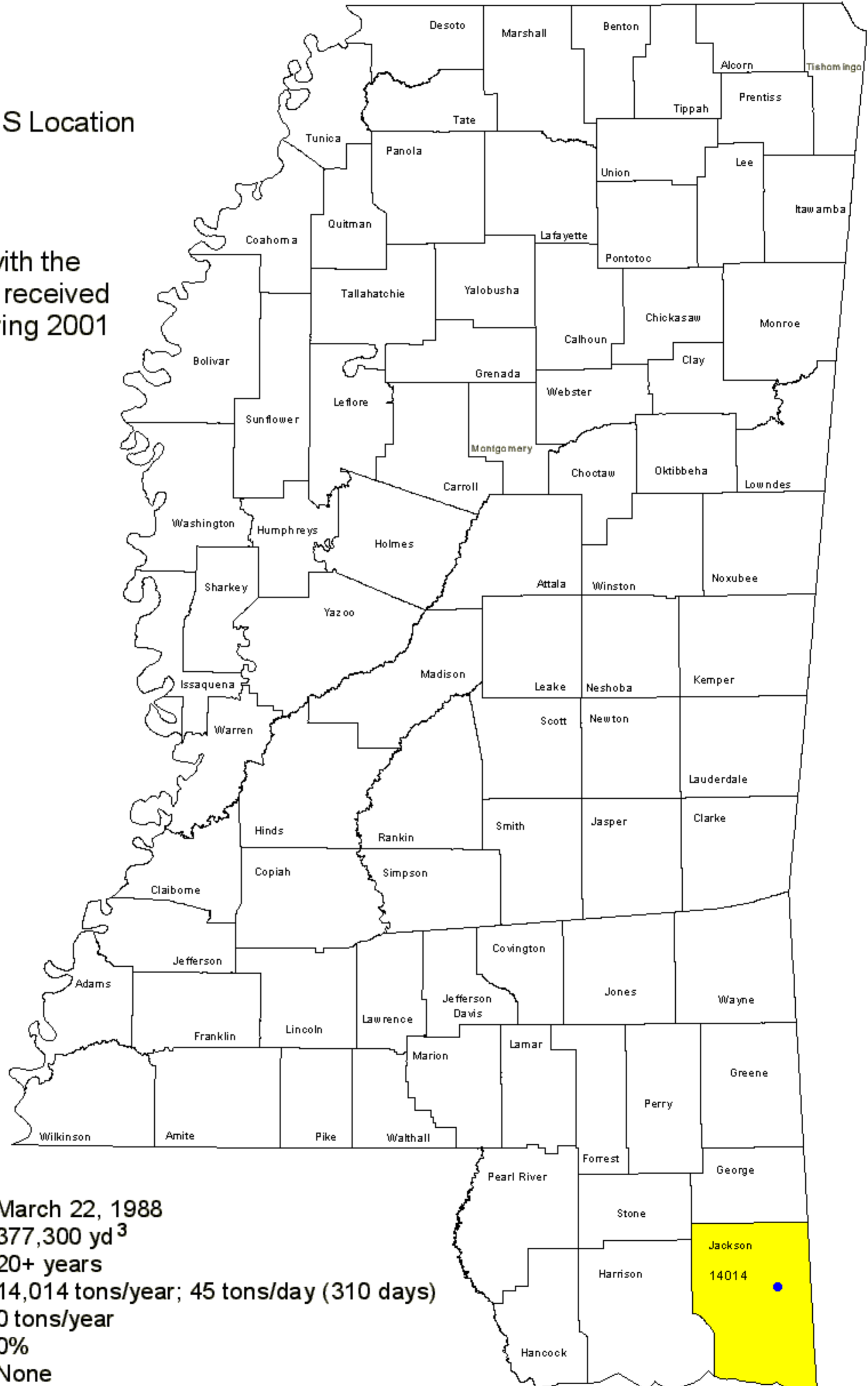
Permit Issuance Date: August 01, 1979
 Permitted Airspace: 10,798,900 yd³
 Remaining Life: 9 years
 Waste: 374,061 tons/year; 1,207 tons/day (310 days)
 Out-of-State Waste: 503 tons/year
 % Out-of-State Waste: 0.13%
 States Serviced: AR (0.08%), FL (0.02%), LA (0.02%), TX (0.01%)

MACLAND ASH DISPOSAL FACILITY

MacLand Ash Disposal, Inc.

- Active Landfill GIS Location
30° 30' 24.9" N
88° 32' 09.0" W

- Areas serviced with the amount of waste received (in tons/year) during 2001



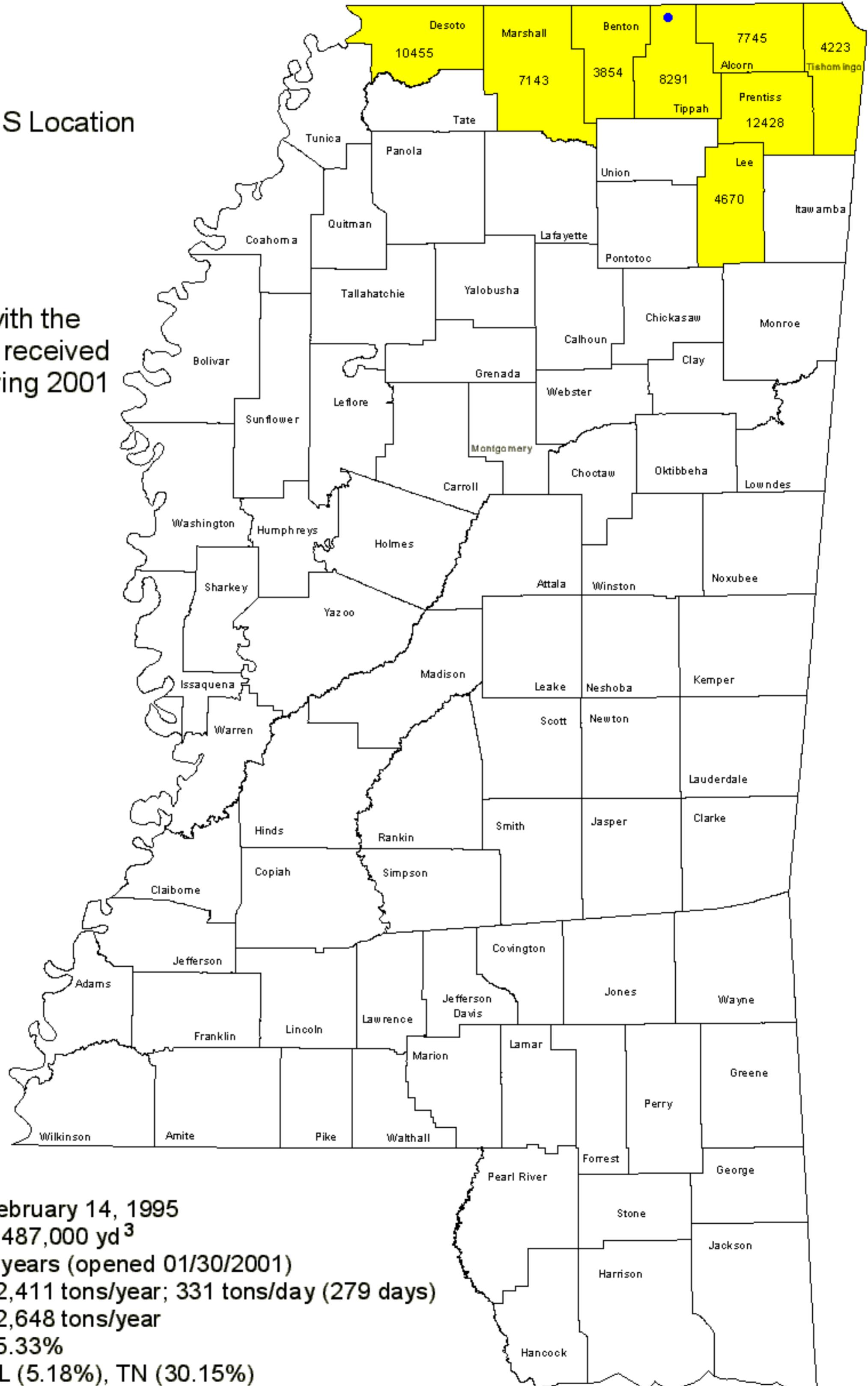
Permit Issuance Date: March 22, 1988
 Permitted Airspace: 377,300 yd³
 Remaining Life: 20+ years
 Waste: 14,014 tons/year; 45 tons/day (310 days)
 Out-of-State Waste: 0 tons/year
 % Out-of-State Waste: 0%
 States Serviced: None

NORTHEAST MISSISSIPPI REGIONAL LANDFILL

Northeast Mississippi Solid Waste Management Authority

- Active Landfill GIS Location
34° 56' 51.7" N
88° 56' 15.9" W

- Areas serviced with the amount of waste received (in tons/year) during 2001



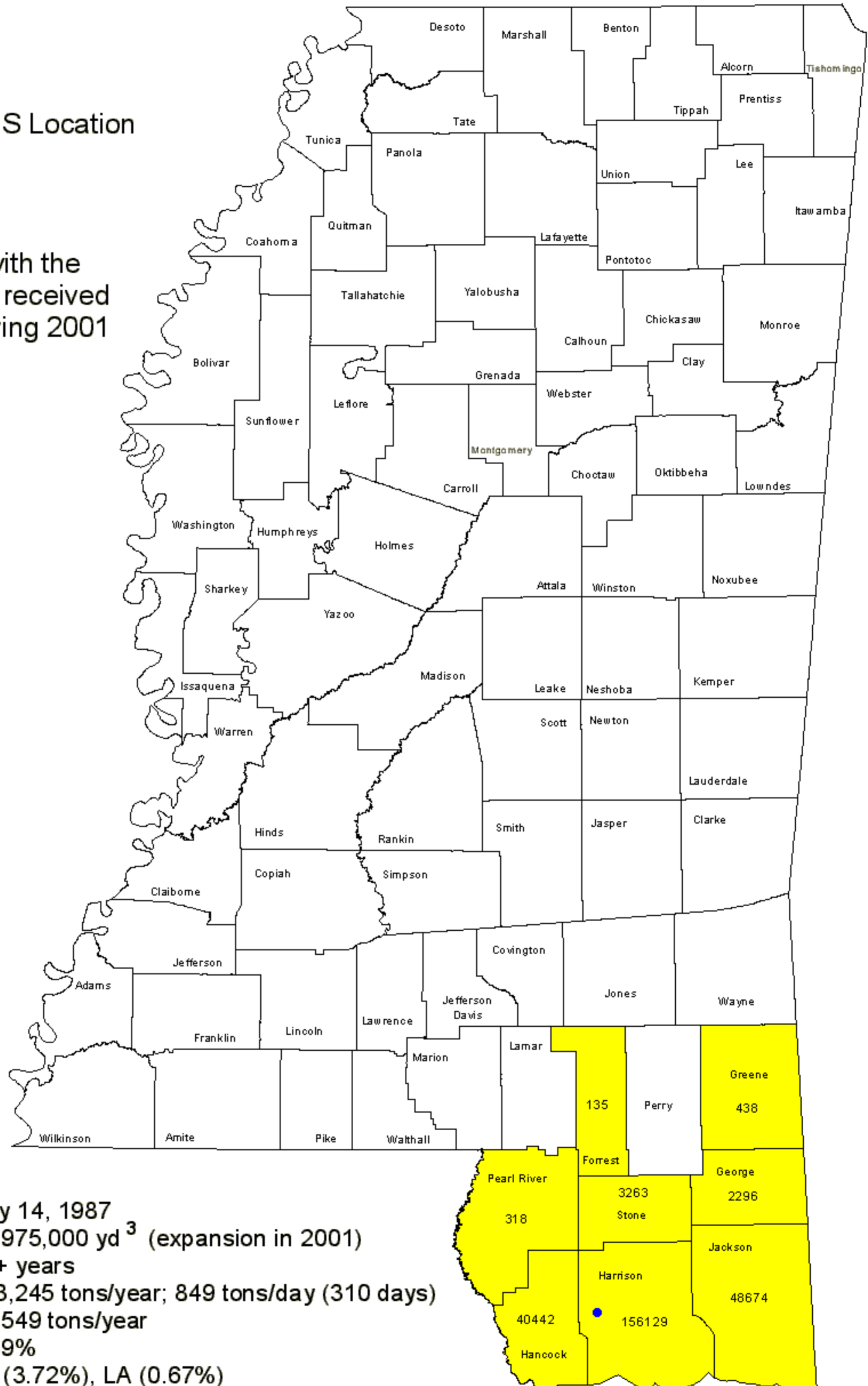
Permit Issuance Date: February 14, 1995
 Permitted Airspace: 6,487,000 yd³
 Remaining Life: 5 years (opened 01/30/2001)
 Waste: 92,411 tons/year; 331 tons/day (279 days)
 Out-of-State Waste: 32,648 tons/year
 % Out-of-State Waste: 35.33%
 States Serviced: AL (5.18%), TN (30.15%)

PECAN GROVE SANITARY LANDFILL

Waste Management of Mississippi, Inc.

- Active Landfill GIS Location
30° 25' 37.2" N
89° 16' 00.8" W

- Areas serviced with the amount of waste received (in tons/year) during 2001



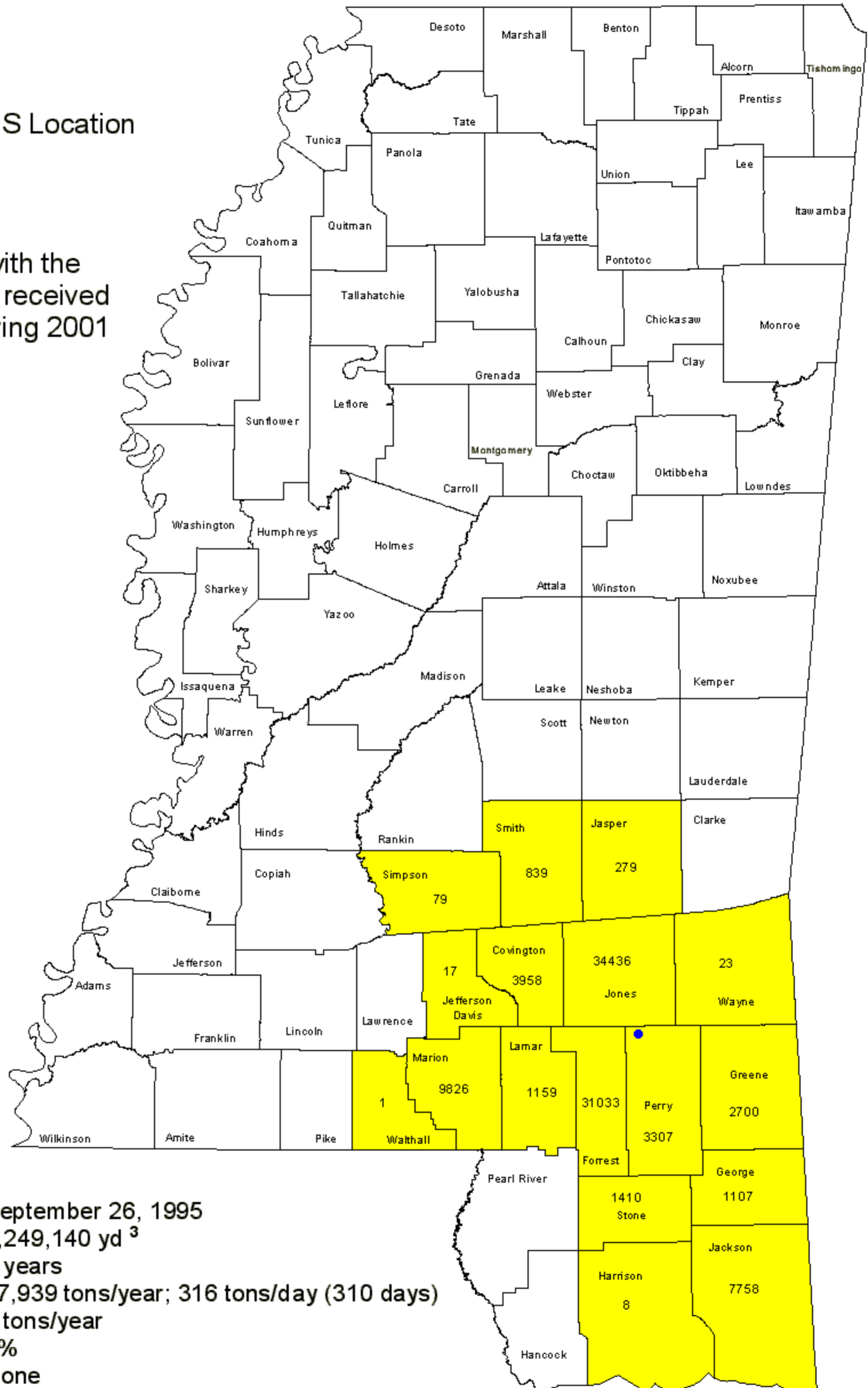
Permit Issuance Date: July 14, 1987
 Permitted Airspace: 22,975,000 yd³ (expansion in 2001)
 Remaining Life: 20+ years
 Waste: 263,245 tons/year; 849 tons/day (310 days)
 Out-of-State Waste: 11,549 tons/year
 % Out-of-State Waste: 4.39%
 States Serviced: AL (3.72%), LA (0.67%)

PINE BELT REGIONAL LANDFILL

Pine Belt Regional Solid Waste Management Authority

- Active Landfill GIS Location
31° 24' 20.3" N
89° 05' 37.7" W

- Areas serviced with the amount of waste received (in tons/year) during 2001



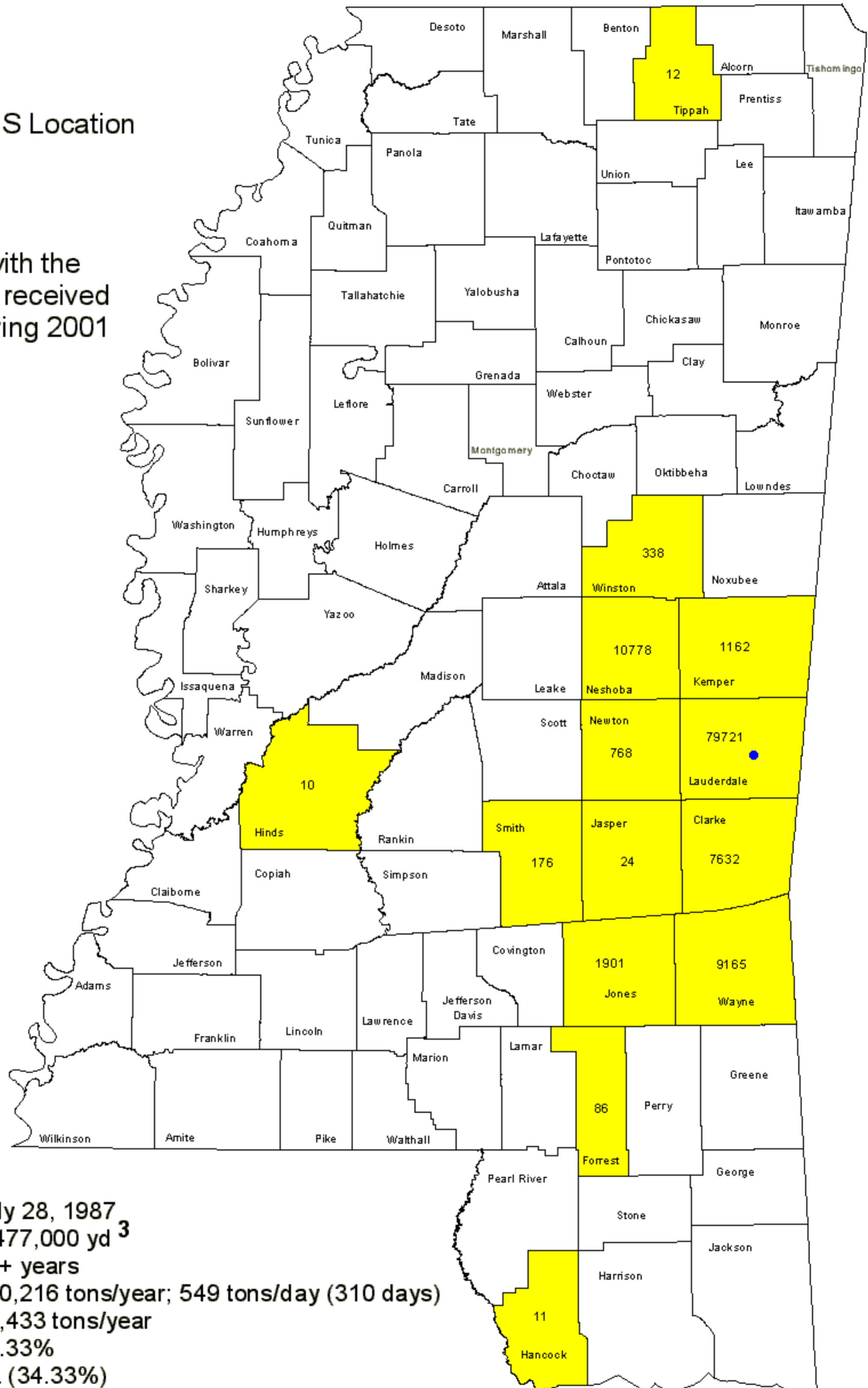
Permit Issuance Date: September 26, 1995
 Permitted Airspace: 4,249,140 yd³
 Remaining Life: 6 years
 Waste: 97,939 tons/year; 316 tons/day (310 days)
 Out-of-State Waste: 0 tons/year
 % Out-of-State Waste: 0%
 States Serviced: None

PINE RIDGE SANITARY LANDFILL

Waste Management of Mississippi, Inc.

- Active Landfill GIS Location
32° 22' 31.3" N
88° 36' 36.8" W

- Areas serviced with the amount of waste received (in tons/year) during 2001



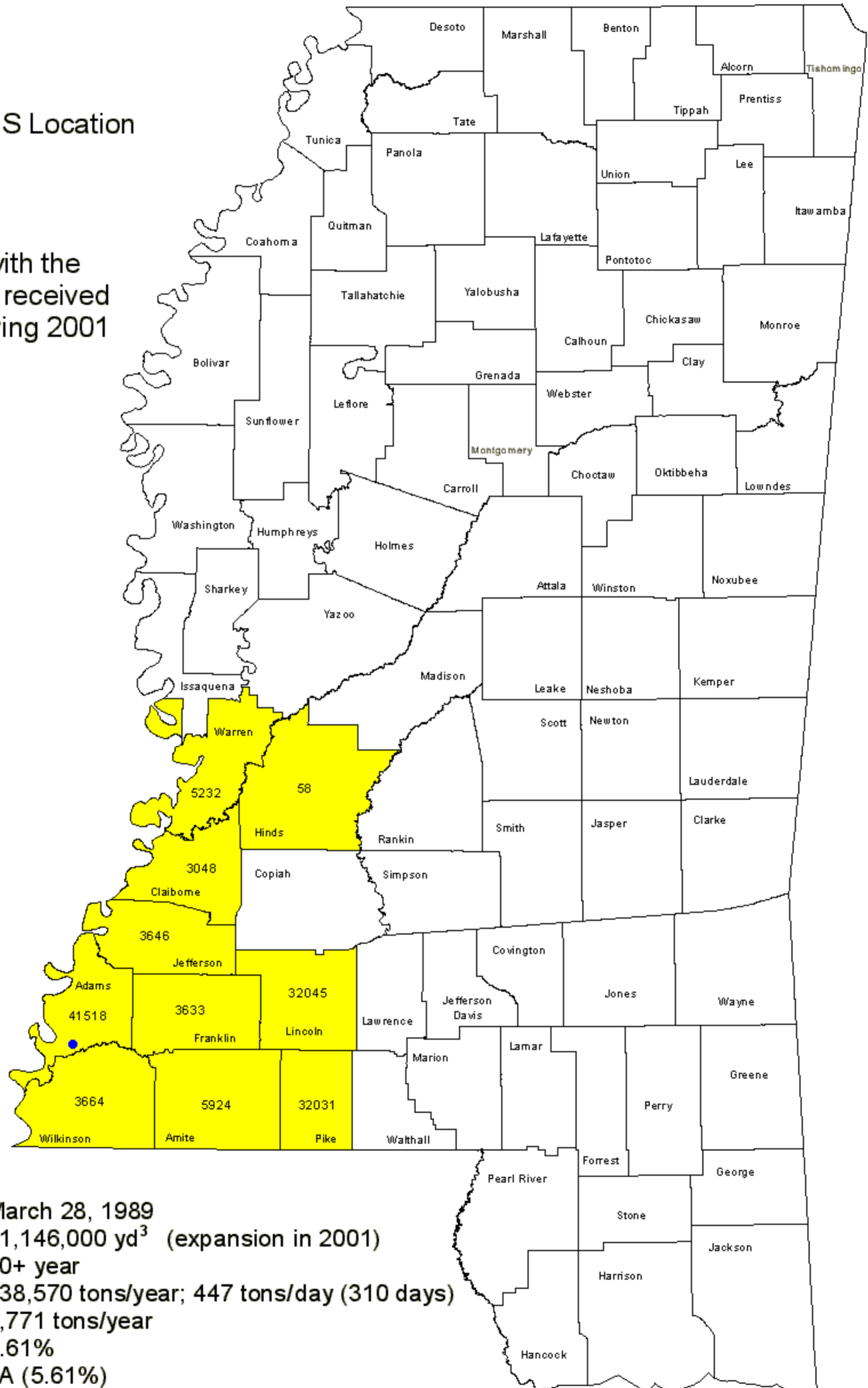
Permit Issuance Date: July 28, 1987
 Permitted Airspace: 9,477,000 yd³
 Remaining Life: 20+ years
 Waste: 170,216 tons/year; 549 tons/day (310 days)
 Out-of-State Waste: 58,433 tons/year
 % Out-of-State Waste: 34.33%
 States Serviced: AL (34.33%)

PLANTATION OAKS SANITARY LANDFILL

Waste Management of Mississippi, Inc.

- Active Landfill GIS Location
31° 21' 27.4" N
91° 23' 43.6" W

- Areas serviced with the amount of waste received (in tons/year) during 2001



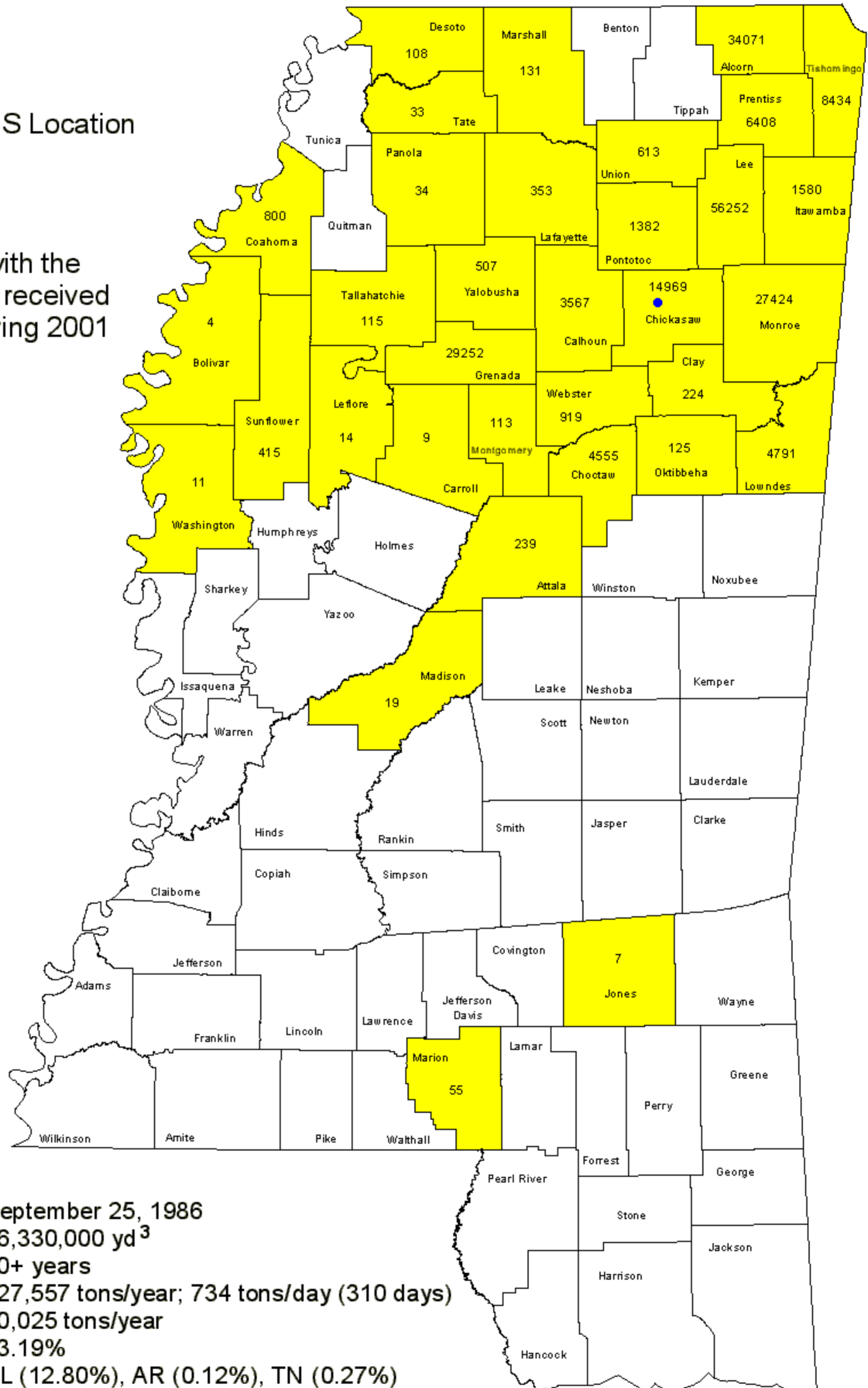
Permit Issuance Date: March 28, 1989
 Permitted Airspace: 11,146,000 yd³ (expansion in 2001)
 Remaining Life: 20+ year
 Waste: 138,570 tons/year; 447 tons/day (310 days)
 Out-of-State Waste: 7,771 tons/year
 % Out-of-State Waste: 5.61%
 States Serviced: LA (5.61%)

PRAIRIE BLUFF SANITARY LANDFILL

Waste Management of Mississippi, Inc.

- Active Landfill GIS Location
33° 57' 30.7" N
88° 59' 31.4" W

- Areas serviced with the amount of waste received (in tons/year) during 2001



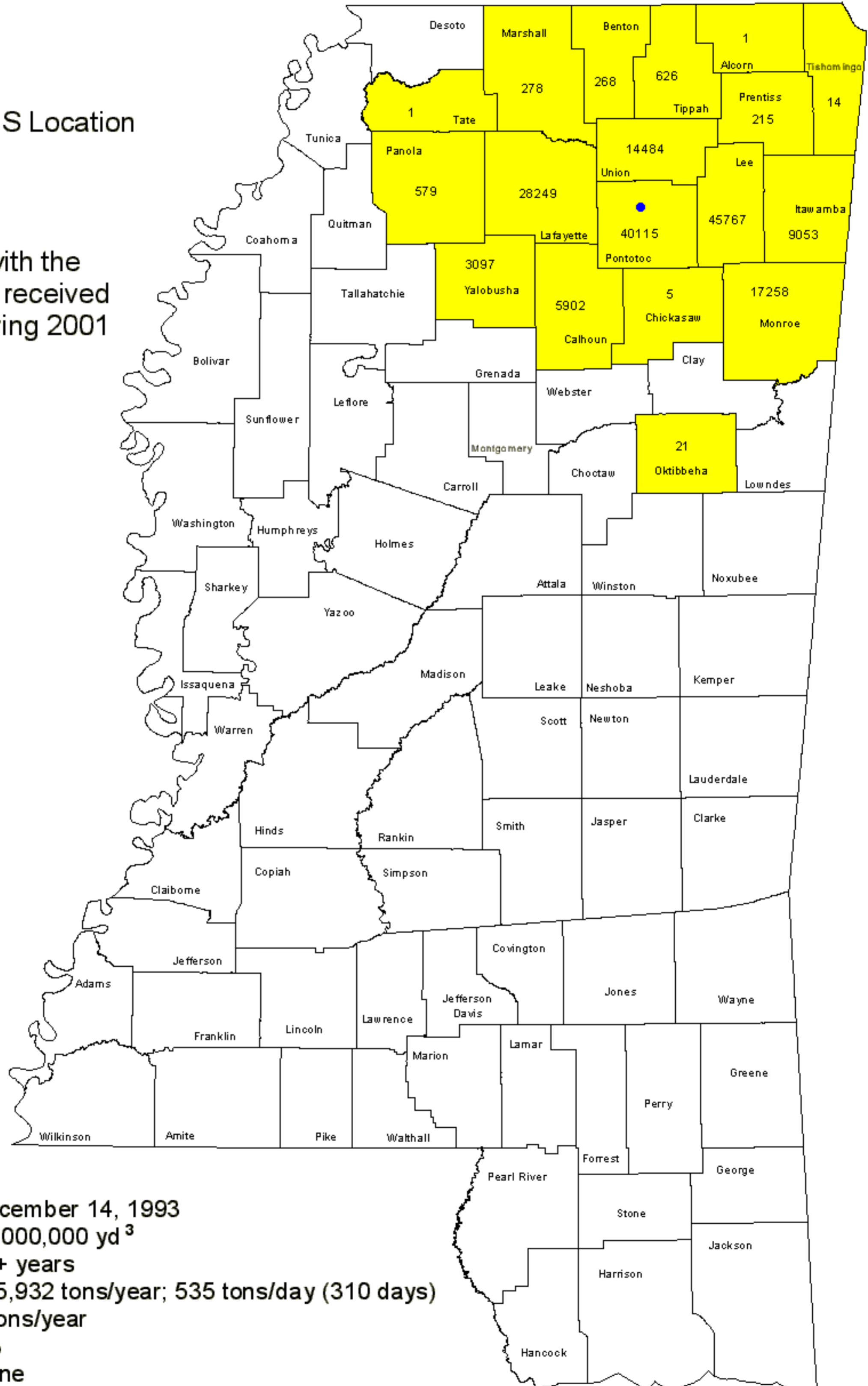
Permit Issuance Date: September 25, 1986
 Permitted Airspace: 46,330,000 yd³
 Remaining Life: 20+ years
 Waste: 227,557 tons/year; 734 tons/day (310 days)
 Out-of-State Waste: 30,025 tons/year
 % Out-of-State Waste: 13.19%
 States Serviced: AL (12.80%), AR (0.12%), TN (0.27%)

THREE RIVERS REGIONAL LANDFILL

Three Rivers Regional Solid Waste Management Authority

- Active Landfill GIS Location
34° 17' 07.9" N
89° 03' 32.5" W

- Areas serviced with the amount of waste received (in tons/year) during 2001



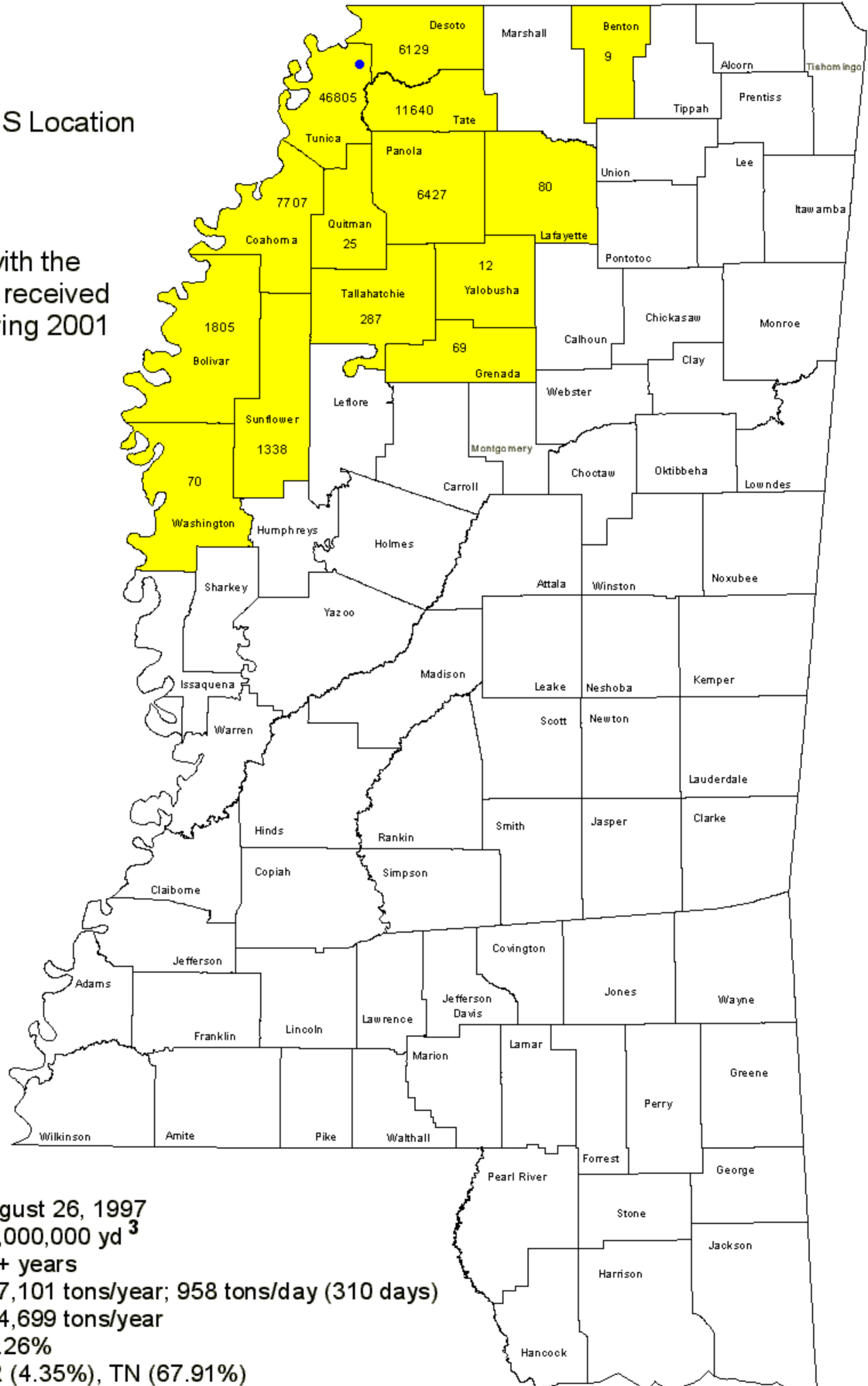
Permit Issuance Date: December 14, 1993
 Permitted Airspace: 23,000,000 yd³
 Remaining Life: 20+ years
 Waste: 165,932 tons/year; 535 tons/day (310 days)
 Out-of-State Waste: 0 tons/year
 % Out-of-State Waste: 0%
 States Serviced: None

TUNICA COUNTY LANDFILL

Trash Hunters of Tunica, Inc. (A Wholly Owned Subsidiary of USA Waste Services, Inc.)

- Active Landfill GIS Location
34° 47' 15.6" N
90° 14' 53.9" W

- Areas serviced with the amount of waste received (in tons/year) during 2001



Permit Issuance Date: August 26, 1997
 Permitted Airspace: 16,000,000 yd³
 Remaining Life: 20+ years
 Waste: 297,101 tons/year; 958 tons/day (310 days)
 Out-of-State Waste: 214,699 tons/year
 % Out-of-State Waste: 72.26%
 States Serviced: AR (4.35%), TN (67.91%)

PART II

A REPORT ON DISPOSAL ACTIVITIES CONDUCTED AT COMMERCIAL RUBBISH SITES

One of the major components of the overall municipal solid waste stream generated in the State of Mississippi is rubbish waste. A significant amount of rubbish wastes are managed and disposed of each year at commercial rubbish disposal facilities across the state. These disposal facilities are divided into two categories, Class I and Class II rubbish sites.

Class I rubbish sites may accept all solid wastes that are defined as rubbish wastes. These wastes generally include the following:

- ◆ construction and demolition debris;
- ◆ brick, mortar, concrete, stone, and asphalt;
- ◆ cardboard;
- ◆ natural vegetation;
- ◆ appliances which have had the motor removed (except refrigerators);
- ◆ furniture;
- ◆ plastic, glass, crockery, and metal (except containers); and
- ◆ sawdust, wood shavings, and wood chips

Class II rubbish sites may accept limited types of rubbish wastes which are more inert. These wastes include natural vegetation, brick, mortar, concrete, stone, and asphalt.

An annual report on the solid waste disposal activity conducted at each rubbish site is due each year by February 28th from the facility owner. This annual report is required by the Mississippi Code Annotated, Section 17-17-219 (Supp. 2001), Section T of Statewide General Permit No. SWGP-R1 for Class I rubbish sites, and Section R of Statewide General Permit No. SWGP-R2 for Class II rubbish sites.

Attached is a report on disposal activities conducted at commercial Class I and Class II rubbish sites during Calendar Year 2001. The report includes the following information:

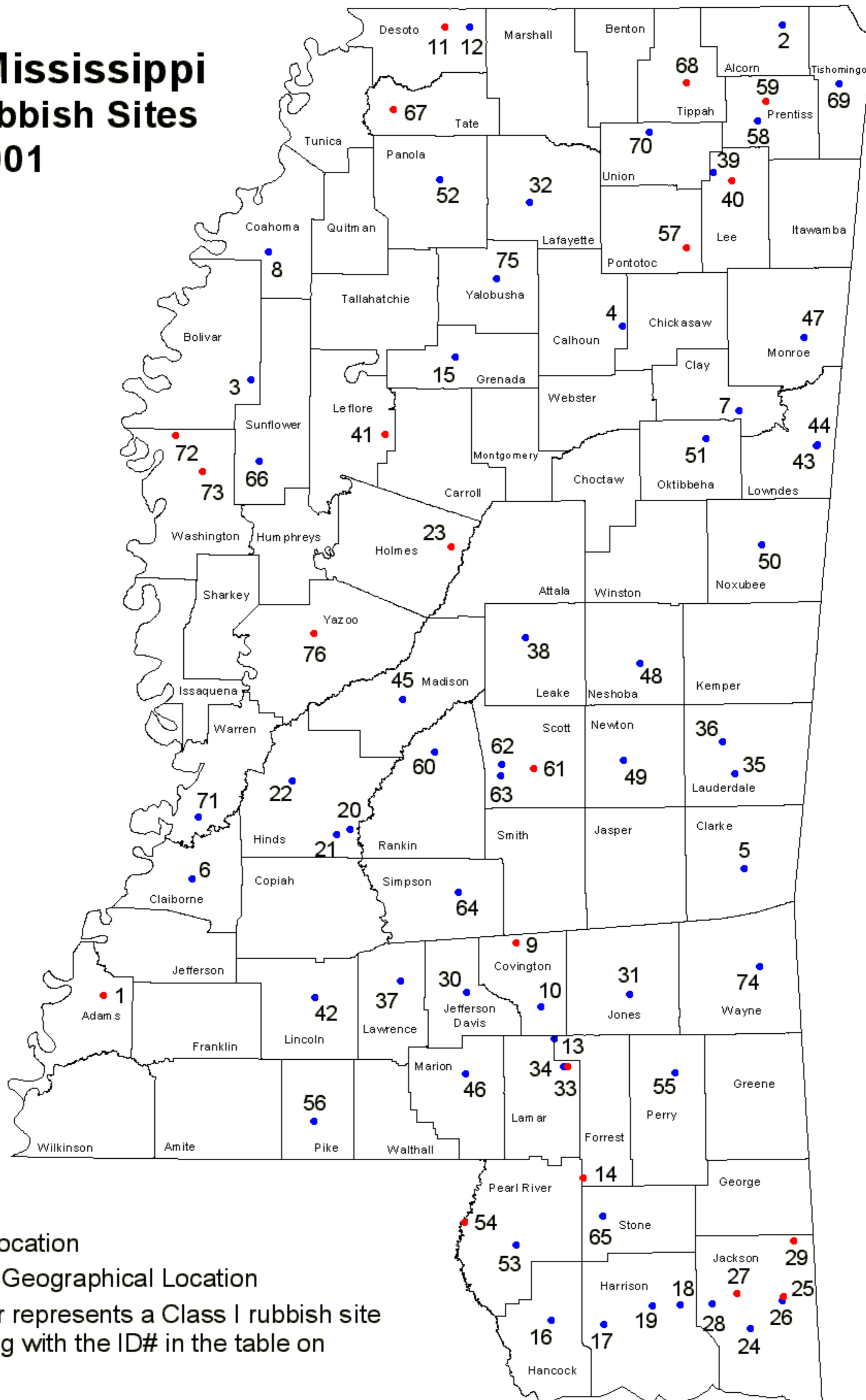
1. A state map showing the locations of Class I rubbish sites;
2. A summary of the information provided by rubbish site owners in the individual annual reports for Calendar Year 2001 for Class I rubbish sites in the State of Mississippi. The information is listed alphabetically by County.
3. A state map showing the locations of Class II rubbish sites; and

4. A summary of the information provided by rubbish site owners in the individual annual reports for Calendar Year 2001 for Class II rubbish sites in the State of Mississippi. The information is listed alphabetically by County.

The summary information in the tables on pages 29-32 and 33-35 is formatted to include operational information in the following order:

- | | |
|---------------------|--|
| Column I: | ID – Corresponds to the identification number shown on the geographic location maps on pages 28 and 32; |
| Column II: | County – Indicates the name of the county in which the reporting facility is located; |
| Column III: | Name of Facility – Indicates the name of the facility as specified on the Facility’s operating permit or certificate of coverage; |
| Column IV: | Owner – Indicates the name of the facility owner that holds the permit to operate the disposal site; |
| Column V: | Permitted Acreage – Indicates the actual total permitted disposal area; |
| Column VI: | Waste Received – Includes the total amount of wastes received at the facility during Calendar Year 2001 in tons/year as reported by the facility owner and in average tons/day as estimated by the Department; |
| Column VII: | Out of State Waste Received – Indicates the amount of waste received at the facility from out of state sources in tons/year and the percentage of out of state wastes received at the reporting facility; and |
| Column VIII: | Remaining Life – Indicates the estimated remaining life of the facility in remaining years and/or remaining acreage as reported by the owner. |

State of Mississippi Class I Rubbish Sites 2001



- Actual GIS Location
- Approximate Geographical Location
- # Each number represents a Class I rubbish site corresponding with the ID# in the table on pages 29-31

State of Mississippi
Operational Information on Class I Rubbish Disposal Facilities
for Calendar Year 2001

(I) ID	(II) County	(III) Name of Facility	(IV) Owner	(V) Permitted Acreage	(VI) Waste Received		(VII) Out of State Waste Received		(VIII) Estimated Remaining Life	
					(tons/year)	(tons/day)*	(tons/year)	(%)	(years)	(acres)
1	Adams	St. Catherine Rubbish Facility	Triad Disposal Co.	27.42	0.00	0.00				
2	Alcorn	Alcorn Co. Rubbish Site	Alcorn Co. B.O.S	11.8	4,950.23	19.04			3	
3	Bolivar	Bolivar Co. Rubbish Site**	Bolivar Co. B.O.S	22.4	26,823.00	103.17				
4	Calhoun	Blueberry Hill Disposal Site	Waste Placement, Inc.	15	1,186.00	4.56				14.5
5	Claiborne	Claiborne Co. Rubbish Site	Claiborne Co. B.O.S	24.8	245.22	0.94				23.9
6	Clarke	Clarke Co. Rubbish Site	Clarke Co. B.O.S	32	3,744.00	14.40				22.5
7	Clay	West Point Rubbish Site	City of West Point	18	0.00	0.00			5	
8	Coahoma	Clarksdale Rubbish Landfill**	City of Clarksdale	13	50,108.00	192.72				2
9	Covington	Covington Co. Rubbish Site (N)	Covington Co. B.O.S	4	529.00	2.03				1.3
10	Covington	Covington Co. Rubbish Site (S)	Covington Co. B.O.S	24	1,058.00	4.07				21
11	DeSoto	DeSoto Co. Rubbish Pit	DeSoto Co. B.O.S	22	23,998.02	92.30			7	
12	DeSoto	Railroad Ave. Disposal, Inc	Railroad Ave. Disposal	22.8	74,515.65	286.60	59,612	80.00		
13	Forrest	Compost Turf Farms, Inc.	Roger McDowell		8,407.00	32.33				
14	Forrest	Fairley's Tire & Rubber Disposal	Wilford Fairley		1,905.00	7.33	8	0.42		13
15	Grenada	Grenada Co. Rubbish Site	Grenada Co. B.O.S	21	6,283.90	24.17				4
16	Hancock	MS. Pumping & Disposal Serv's	MS. Pump & Disp. Serv's	49.9	2,614.00	10.05	280	10.71		46.3
17	Harrison	Blackmer Disposal Facility	Mark Blackmer	15	417.42	1.61				13
18	Harrison	Coastal Recycling Rubbish Site	C.N Williams	60	223,552.00	859.82				54.5
19	Harrison	S&S Enterprises, Inc Rubbish Site	S&S Enterprises, Inc	12	48,619.23	187.00				
20	Hinds	City of Jackson Rubbish Landfill	City of Jackson		27,493.17	105.74			4	
21	Hinds	Faircloth Rubbish Landfill	Faircloth Rubbish LF, Inc	30	27,738.00	106.68			20+	28.5
22	Hinds	Mid-South Recycling & Disposal	Danny Plunkett		1,544.00	5.94			Undetermined	
23	Holmes	City of Durant Rubbish Site	City of Durant/WMI, Inc	1.8	225.66	0.87				0
24	Jackson	Applewhite Rubbish Site	Ernest Applewhite		5,044.00	19.40				21
25	Jackson	Highway 613 Rubbish Landfill	Moss Point Trucking Co.		340.00	1.31			20+	
26	Jackson	MacLand Rubbish Site	MacLand Ash Disposal, Inc		5,750.00	22.12			3	

Class I Rubbish Disposal Facilities

(I) ID	(II) County	(III) Name of Facility	(IV) Owner	(V) Permitted Acreage	(VI) Waste Received		(VII) Out of State Waste Received		(VIII) Estimated Remaining Life	
					(tons/year)	(tons/day)*	(tons/year)	(%)	(years)	(acres)
27	Jackson	Talley Contracting, Inc Rub. Site	Talley Contracting, Inc	25.5	2,777.00	10.68				
28	Jackson	West Jackson Co. (Seaman Rd.)	Jackson Co. B.O.S		51,322.17	197.39				139
29	Jackson	White Rubbish Landfill	James L. White	130	0.00	0.00				
30	Jefferson Davis	Jeff. Davis Co. Rubbish LF Site	Jefferson Davis County		2,000.00	7.69				4.5
31	Jones	Randy-Danny Inc.**	Randy-Danny, Inc.		46,756.00	179.83			15	
32	Lafayette	City of Oxford Rubbish Site	City of Oxford		3,338.45	12.84				
33	Lamar	Enviro, Inc.	Enviro, Inc.	23.1	49,393.38	189.97			1.5	
34	Lamar	Trashhunter's of Hattiesburg	Trashhunter's, Inc.	30	0.00	0.00			20+	
35	Lauderdale	Bozeman Hill	Southern Waste Disposal		9,528.56	36.65			13	
36	Lauderdale	SOWACO Landfill	Southern Waste Disposal	12	21,275.81	81.83	235.76	1.11	6	
37	Lawrence	Lawrence Co. Rubbish Site**	Lawrence Co. B.O.S	2	1,250.00	4.81			1	
38	Leake	Leake Co. Rubbish Site	Leake Co. B.O.S		164.30	0.63			5.5	
39	Lee	Mac's Tire Recyclers, Inc.	Mac's Tire Recyclers		15,481.00	59.54	5,358.00	34.61	8	
40	Lee	TMCO Rubbish Site	T. May Company, Inc	30	7,741.00	29.77				26
41	LeFlore	LeFlore Co. Rubbish Site	LeFlore Co. B.O.S	11.9	0.00	0.00				
42	Lincoln	Brookhaven Rubbish Site	City of Brookhaven		9,433.00	36.28			5	
43	Lowndes	Columbus Rubbish Site	City of Columbus	23	46,880.00	180.31			11	
44	Lowndes	Wade Jones/Evergreen Inc.	Wade Jones/Evergreen		4,775.89	18.37			7	
45	Madison	Canton Rubbish Site	City of Canton	30	33,397.26	128.45			8	
46	Marion	Columbia Rubbish Site	City of Columbia	8.4	820.00	3.15			7	
47	Monroe	Monroe Co. Rubbish Site**	Monroe Co. B.O.S	8	38,723.00	148.93			1	
48	Neshoba	Neshoba Co. Rubbish Site	Neshoba Co. B.O.S		4,187.00	16.10			4	
49	Newton	Newton Co. Rubbish Site	Newton Co. B.O.S		5,568.78	21.42			1	
50	Noxubee	City of Macon Rubbish Site**	City of Macon		4,160.00	16.00			4	10
51	Oktibbeha	Starkville Rubbish Site**	City of Starkville		34,190.68	131.50			1	
52	Panola	Sardis Rubbish Site	City of Sardis	8.5	180.00	0.69				11.2

Class I Rubbish Disposal Facilities

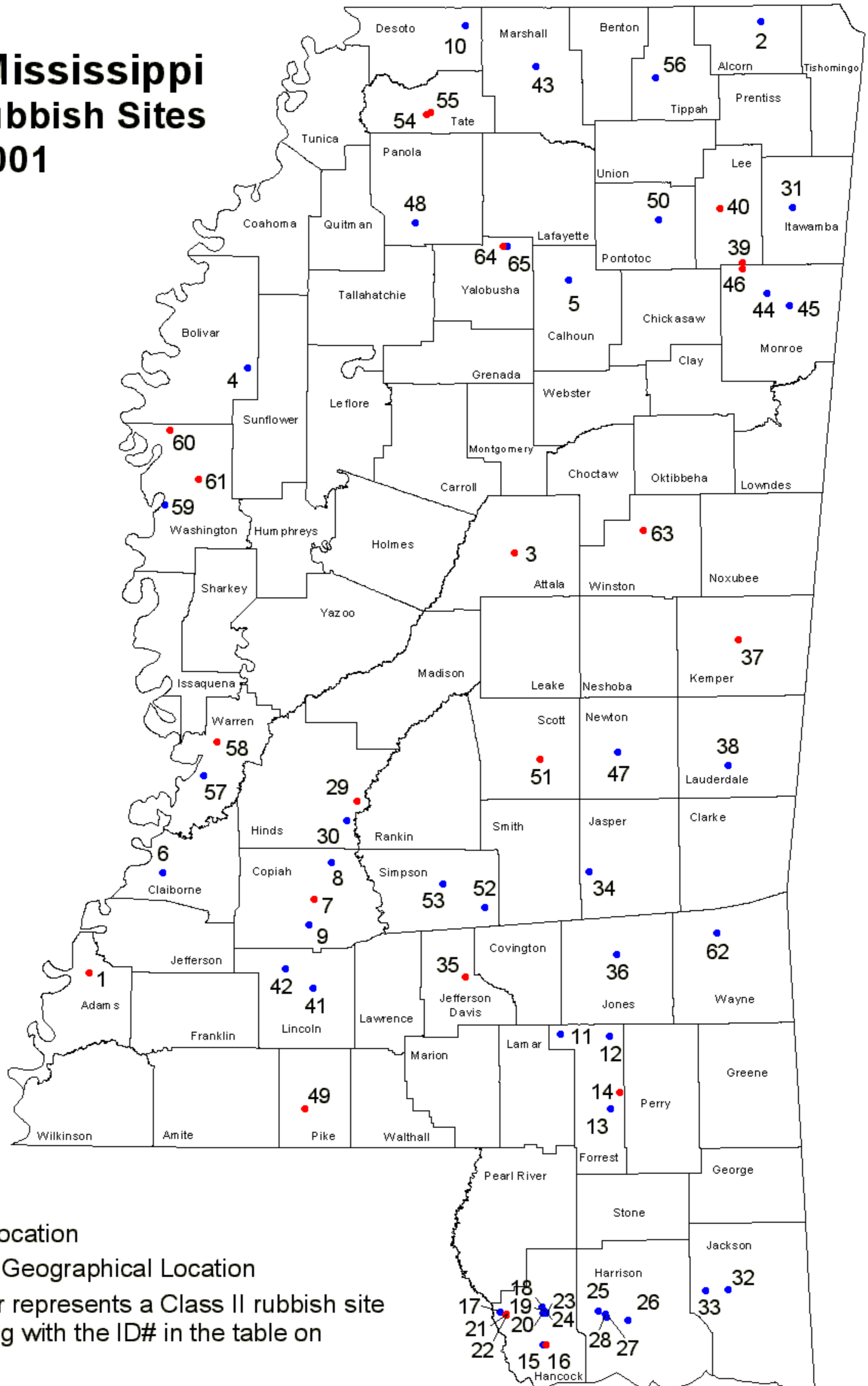
(I) ID	(II) County	(III) Name of Facility	(IV) Owner	(V) Permitted Acreage	(VI) Waste Received		(VII) Out of State Waste Received		(VIII) Estimated Remaining Life	
					(tons/year)	(tons/day)*	(tons/year)*	(%)	(years)	(acres)
53	Pearl River	Central Landfill-Rubbish Site	TransAmerican Waste, Inc.		0.00	0.00				
54	Pearl River	Mizell Rubbish Facility	Glenn Mizell				13,647.00	100	1.5	
55	Perry	Perry County Rubbish Site**	Perry Co. B.O.S		2,370.00	9.12			11	
56	Pike	Magnolia Dry Disposal Site	Magnolia Dry/Bruce Williams		970.00	3.73			7	
57	Ponotoc	Woodland Rubbish Landfill	Dell Keith		167.00	0.64			20+	
58	Prentiss	Prentiss Co. Rubbish Site	Prentiss Co.		2,300.00	8.85			14	
59	Prentiss	Resourceful Environment Services	RES, Inc.		1,294.62	4.98				
60	Rankin	SEA I Rubbish Landfill	Southern Env. Associates Inc.		1,020.00	3.92				8
61	Scott	Lloyd Smith Class I Rubbish Site	Lloyd Smith	50	0.00	0.00				
62	Scott	Morton Rubbish**	City of Morton		500.00	1.92			20+	
63	Scott	Tank Hill**	Big Wheel Recycling Inc.		126,320.00	485.85				23
64	Simpson	SCRSWMA	South Central Reg. SWMA		4,415.00	16.98			2	
65	Stone	Diamond Disposal Inc.	John Diamond	10	539.00	2.07				
66	Sunflower	Sunflower Rubbish	Sunflower Rubbish	15.8	2,500.00	9.62				20
67	Tate	Tate County Sanitary Landfill	Tate County	13	1,395.00	5.37			8.5	9.75
68	Tippah	Resourceful Environment Services	RES, Inc.	41.4	37,987.24	146.10			8	
69	Tishomingo	Tishomingo County	Tishomingo County	20	3,180.00	12.23			20+	14.5
70	Union	City of New Albany	City of New Albany	43.4	12,743.00	49.01				23.5
71	Warren	Warren County Waste Control**	W.T. Ewell	100	81,635.00	313.98				90
72	Washington	Branco Landfill	Nolan Branco		18,341.20	70.54				12
73	Washington	LMI Rubbish Site	Landfill Mgt., Inc.		18,293.00	70.36			10	
74	Wayne	Wayneboro Rubbish Site	City of Waynesboro		705.00	2.71			8	
75	Yalobusha	Yalobusha County Rubbish Site	Yalobusha B.O.S	9.6	2,999.00	11.53				140
76	Yazoo	Yazoo Rubbish Site	Yazoo Enterprises, Inc.	17.9	3,558.00	13.68			12	15.8

Total	1,263,666	4,860	79,141	6.26%
--------------	------------------	--------------	---------------	--------------

[* Tons per day calculated using 260 days/year]

[** Amount of waste reported in cubic yards (yd³)]

State of Mississippi Class II Rubbish Sites 2001



- Actual GIS Location
- Approximate Geographical Location
- # Each number represents a Class II rubbish site corresponding with the ID# in the table on pages 33-35

State of Mississippi
Operational Information on Class II Rubbish Disposal Facilities
for Calendar Year 2001

(I) ID	(II) County	(III) Name of Facility	(IV) Owner	(V) Permitted Acreage	(VI) Waste Received		(VII) Out of State Waste Received		(VIII) Estimated Remaining Life	
					(tons/year)	(tons/day)*	(tons/year)	(%)	(years)	(acres)
1	Adams	Foster Mound Rubbish Facility	Adams County		67.00	0.26			20+	
2	Alcorn	City of Corinth Rubbish Site	City of Corinth		1,600.00	6.15				
3	Atalla	City of Kosciusko Rub. Landfill	City of Kosciusko	21	750.00	2.88				16
4	Bolivar	Joe Reed Rubbish Site	Joe Reed and Co, Inc.	8	845.00	3.25			10	
5	Calhoun	Bruce Rubbish Site	City of Bruce	14	111.88	0.43				
6	Claiborne	Town of Port Gibson Rub. Landfill	Town of Port Gibson	2	129.48	0.50				1.38
7	Copiah	City of Hazlehurst Rubbish Site	City of Hazlehurst	5	215.80	0.83				
8	Copiah	Copiah Co. Rub. Site @ Crystal Springs	Copiah Co. B.O.S	2	225.00	0.87				20
9	Copiah	Copiah Co. Rub. Site @ Martinsville	Copiah Co. B.O.S	1	439.00	1.69				59
10	DeSoto	Railroad Ave Disposal, Inc	Railroad Ave. Disposal	8.6	0.00	0.00	19,888.00	80		
11	Forrest	Beat 2	Forrest Co. B.O.S	18	120.00	0.46				2
12	Forrest	Beat 3	Forrest Co. B.O.S	26	140.00	0.54				3
13	Forrest	Beat 4	Forrest Co. B.O.S	3	70.00	0.27				2
14	Forrest	Camp Shelby	Camp Shelby Training Site	2.7	128.30	0.49			1	
15	Hancock	Fricke Pit #1/Bayou LaCroix Road	William Fricke		1,328.99	5.11	101	7.6		1.8
16	Hancock	Fricke Pit #2/Rifle Range Rd	William Fricke		0.00	0.00				
17	Hancock	Frierson Rubbish Pit	Houston Frierson Jr.		0.00	0.00				
18	Hancock	Henley Pit #1 Rubbish Site	Charles Henley	17.3	0.00	0.00				
19	Hancock	Henley Pit #2 Rubbish Site	Charles Henley	9.3	0.00	0.00				
20	Hancock	Henley Pit #3 Rubbish Site	Charles Henley	4.5	270.00	1.04			8	
21	Hancock	John C. Stennis Space Center #1	NASA		0.00	0.00				2
22	Hancock	John C. Stennis Space Center #2	NASA		0.00	0.00				1
23	Hancock	Kevin J. Haas**	Kevin J. Haas		7,500.00	28.85			20	12
24	Hancock	Ladner Rubbish Site	Prince J. Ladner	17	1,317.62	5.07				16
25	Harrison	Blackmer Disposal Facility	Mark Blackmer	23.5	351.02	1.35				13

Class II Rubbish Disposal Facilities

(I) ID	(II) County	(III) Name of Facility	(IV) Owner	(V) Permitted Acreage	(VI) Waste Received		(VII) Out of State Waste Received		(VIII) Estimated Remaining Life	
					(tons/year)	(tons/day)*	(tons/year)	(%)	(years)	(acres)
26	Harrison	Canal Road Rubbish Site**	City of Gulfport	5.7	36,255.00	139.44			19	144
27	Harrison	Parker Class II Rubbish Site	Dora E. Parker	6	4,347.20	16.72				
28	Harrison	Ray Rubbish Site	Dan Ray	8	361.92	1.39			14	
29	Hinds	APAC-Mississippi, Inc.	APAC, Mississippi, Inc.		1,680.00	6.46			4	4
30	Hinds	City of Jackson Rubbish Site	City of Jackson		0.00	0.00				
31	Itawamba	City of Fulton Rubbish Disposal	City of Fulton		263.94	1.02			19	6.28
32	Jackson	Mallette Bros Const. Co. Site	Mallette Bros. Const. Co.	19	684.42	2.63				17.6
33	Jackson	West Jackson Co. (Seaman Rd.)	Jackson Co. B.O.S		0.00	0.00				
34	Jasper	Bay Springs Rubbish Site	City of Bay Springs	5.2	0.00	0.00			19	
35	Jeff. Davis	Jeff. Davis County Rubbish Landfill	Jeff Davis B.O.S.		2,000.00	7.69			4	
36	Jones	City of Laurel Rubbish Site	City of Laurel	26.8	2,033.50	7.82			17	
37	Kemper	Town of DeKalb Rubbish Site	Town of DeKalb	8	25.00	0.10			5	
38	Lauderdale	SOWACO, Inc. (West) Rubbish Site	Southern Waste Disposal, LLC	12	2,363.90	9.09	69.72	2.95	8	
39	Lee	Nettleton Rubbish Site No.1West**	City of Nettleton	7.3	2,178.00	8.38			10	
40	Lee	Red Oak Wood Waste/Recycling	City of Tupelo	9.5	8,508.50	32.73				8.5
41	Lincoln	City of Brookhaven Rubbish Site	City of Brookhaven		491.00	1.89				
42	Lincoln	Odee Smith Rubbish Site	Odee Smith & Sons, Inc.		350.00	1.35			4	
43	Marshall	Marshall Co. Rub. Landfill	Marshall Co. B.O.S	2.5	500.00	1.92			15	
44	Monroe	Amory Landfill, Inc.	Amory Landfill, Inc.		290.00	1.12			5	
45	Monroe	FFM, Inc.	FFM, Inc.		3,000.00	11.54				24
46	Monroe	Town of Nettleton	Town of Nettleton		0.00	0.00				
47	Newton	Newton Co. Rubbish Site	Newton Co. B.O.S		792.13	3.05			1	
48	Panola	Heafner Site	City of Batesville	2.1	624.00	2.40			5	
49	Pike	Magnolia Dry Disposal Site	Magnolia Dry/Bruce Williams		63.08	0.24			7	
50	Pontotoc	City of Pontotoc Rubbish Site	City of Pontotoc	5	23,000.00	88.46				4.35

Class II Rubbish Disposal Facilities

(I) ID	(II) County	(III) Name of Facility	(IV) Owner	(V) Permitted Acreage	(VI) Waste Received		(VII) Out of State Waste Received		(VIII) Estimated Remaining Life	
					(tons/year)	(tons/day)*	(tons/year)	(%)	(years)	(acres)
51	Scott	City of Forest	City of Forest		12.46	0.05			20+	
52	Simpson	City of Magee**	City of Magee		6,100.00	23.46			17	
53	Simpson	City of Mendenhall**	City of Mendenhall		450.00	1.73				2.5
54	Tate	Senatobia Class II Rubbish Landfill	City of Senatobia		1,660.75	6.39			5	
55	Tate	Tate County Rubbish Site	Tate Co. B.O.S	20	0.00	0.00			9	8.5
56	Tippah	Jumper's Rubbish Fill	Jumper's Rubbish Fill	10.2	0.00	0.00				
57	Warren	U.S. Army Waterways Station	U.S. Army Corps of Engineers		90.50	0.35			7	
58	Warren	Wells Road Rubbish Landfill	Wells Road Rub. Landfill, LLC		424.00	1.63				42
59	Washington	Avis Rubbish Site	Jim Avis	15	591.45	2.27			20+	
60	Washington	Branco Rubbish Site	Nolan Branton		2,212.40	8.51				
61	Washington	Landfill Mgt, Inc. Rubbish Site	Tommy Hendrix		0.00	0.00				
62	Wayne	W.C. Pitts Const. Co. Rubbish Site	W.C. Pitts Const. Co, Inc.	4	0.00	0.00			10	
63	Winston	City of Louisville Rubbish Site	City of Louisville	3	1,136.89	4.37			20+	
64	Yalobusha	Water Valley (Buford)	City of Water Valley	5.2	0.00	0.00				
65	Yalobusha	Water Valley (Foxy)	City of Water Valley	6	608.00	2.34			5	

Total	118,707.13	456.57	20,058.72	16.90%
--------------	-------------------	---------------	------------------	---------------

[* Tons per day calculated using 260 days/year]

[** Facility reported amount of waste in cubic yards (yd³)]

PART III

DISCLAIMER & CONTACT INFORMATION

This Status Report contains the information on the amount of wastes received in tons/year as reported by the owners of municipal solid waste landfills and commercial Class I and Class II rubbish sites to the MDEQ. The information in the report on the total amount of wastes received in tons/year at municipal solid waste landfills and commercial Class I and Class II rubbish sites during Calendar Year 2001 has not been verified or altered by the Mississippi Department of Environmental Quality (MDEQ) for accuracy.

For additional information on this Status Report or to review the individual annual reports, please contact:

Mr. Pradip Bhowal
Solid Waste Management Branch
Mississippi Department of Environmental Quality
P.O. Box 10385
Jackson, MS 39289
Phone: (601) 961-5082
Fax: (601) 961-5785

For additional information on solid waste management in Mississippi, please visit the MDEQ Solid Waste Management Branch webpage at:

www.deq.state.ms.us/newweb/gwhome.nsf/pages/SolidWaste