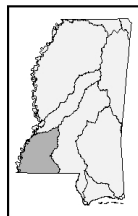


South Independent Streams Basin Water Quality Standards

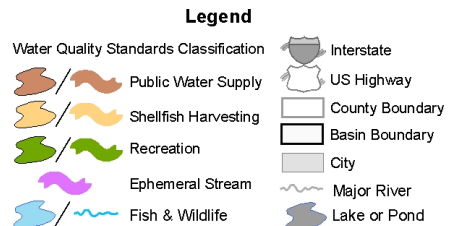
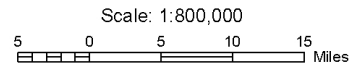
This map produced by the Department of Environmental Quality (MDEQ), Office of Pollution Control, Surface Water Division, Water Quality Assessment Branch, Data Management Section on 11 April 2005.

This map is contained in the State of Mississippi Water Quality Criteria for Intrastate, Interstate, and Coastal Waters, Adopted 2005
Map Projection: Mississippi Transverse Mercator

The Mississippi Department of Environmental Quality makes no warranties, expressed or implied, as to the accuracy, completeness, currentness, reliability, or suitability for any particular purpose, of the data contained on this map.



Mississippi Basins



South Independent Streams Basin

Waters	Location	Classification
Bayou Pierre	From headwaters to the Mississippi River	Recreation
Clear Springs Lake	Franklin County	Recreation
East Fork Amite River	From MS Hwy 584 to the MS/LA State Line	Recreation
Homochitto River	From US Hwy 84 to US Hwy 98	Recreation
Little Bayou Pierre	From headwaters to Bayou Pierre	Recreation
Percy Quinn State Park Lake	Pike County	Recreation
Unnamed Drainage Ditch (Westside Heights)	From Woodville to Bayou Sara	Ephemeral
West Fork Amite River	From MS Hwy 24 to the MS/LA State Line	Recreation